



Northumberland County Council

All rights reserved. No part of this document may be reproduced in any material form (including photocopying or storing in any medium) without the written permission of Northumberland County Council except in accordance with the provisions of Copyright, Designs and Patents Act 1988. Unauthorised reproduction may lead to prosecution or civil proceedings.

NOTES:

1. GENERAL
- 1.1. ALL DIMENSIONS IN [mm] UNLESS STATED OTHERWISE.
- 1.2. DRAWING TO BE USED FOR PRELIMINARY INFORMATION ONLY
- 1.3. SURFACES SHOULD BE SMOOTH, NON-SLIP, DUST-FREE, PROVIDE GOOD RIDE QUALITY AND BE USABLE IN ALL WEATHER. THERE SHOULD PREFERABLY BE SOME "GIVE" IN THE SURFACE.
- 1.4. SURFACES SHOULD BE WELL DRAINED, AND KEPT FREE OF LEAF LITTER AND ANIMAL FOULING.
- 1.5. ROUTES SHOULD HAVE ADEQUATE WIDTH TO ALLOW USERS TO PASS SAFELY AND REST. VEGETATION ON THE ROUTE VERGES AND SURROUNDINGS SHOULD BE MAINTAINED.
- 1.6. GOOD FORWARD AND PERIPHERAL VISIBILITY ON THE ROUTE MAKES USERS FEEL SAFER.
- 1.7. ROUTES SHOULD BE CLEARLY WAYMARKED AND SIGNED, WITH SAFE USER FRIENDLY CROSSINGS AND FURNITURE.

KEY

- Proposed segregated cycleway
- Proposed shared footway / cycleway
- Proposed footway
- Proposed new carriageway
- Existing shared footway / cycleway
- Proposed kerb realignment
- Proposed shared cycle/ vehicle route
- Proposed hazard warning paving
- Proposed tactile paving

Reproduced from based upon the Ordnance Survey mapping with permission of the Controller of Her Majesty's Stationery Office. © Crown copyright. Unauthorised reproduction infringes Crown copyright and may lead to prosecution or civil proceedings. NORTHUMBERLAND COUNTY COUNCIL - O.S. License No. 100049048 (2009)

Drawing Status: PRELIMINARY

Client: NORTHUMBERLAND COUNTY COUNCIL
COUNTY HALL, MORPETH
NORTHUMBERLAND, NE61 2EF

Job Title: BEDLINGTON CYCLE SCHEME

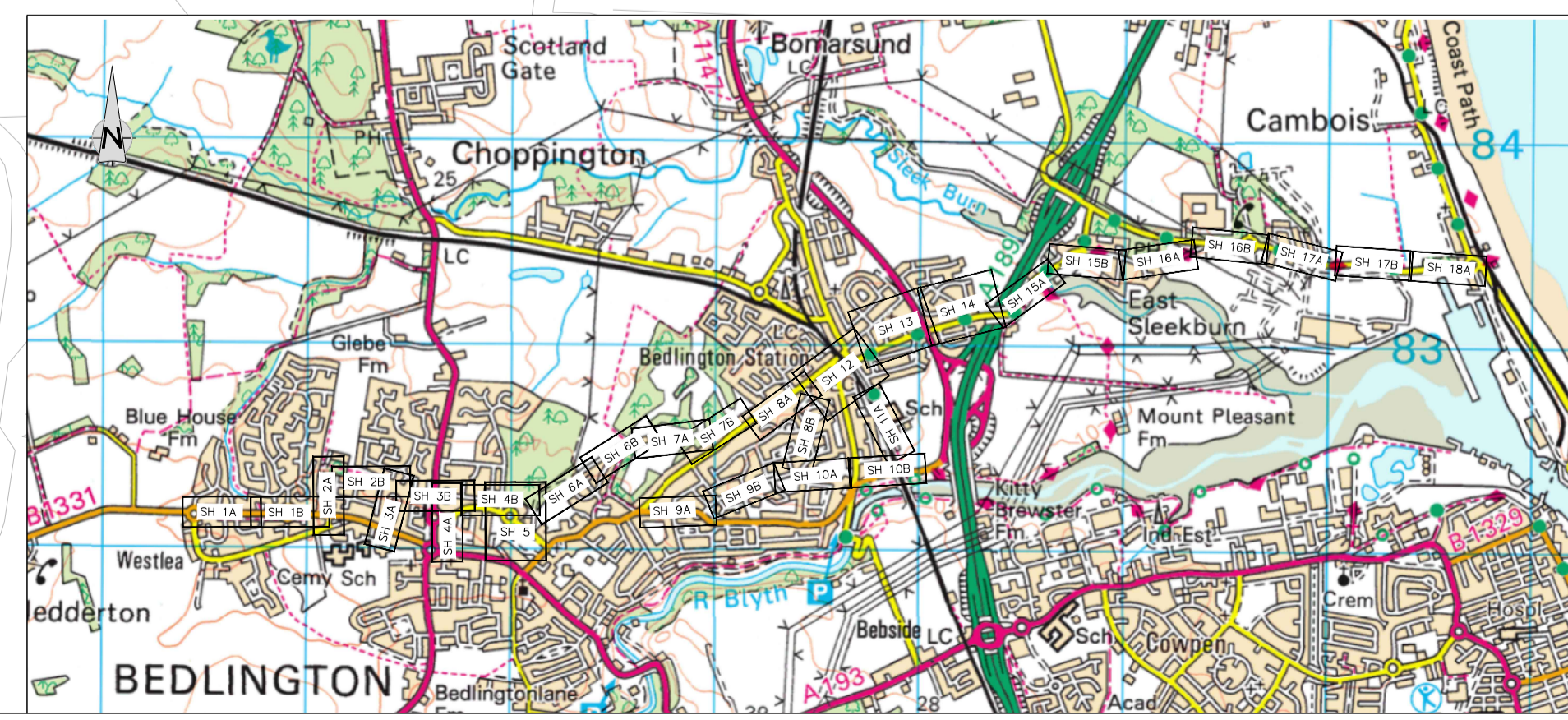
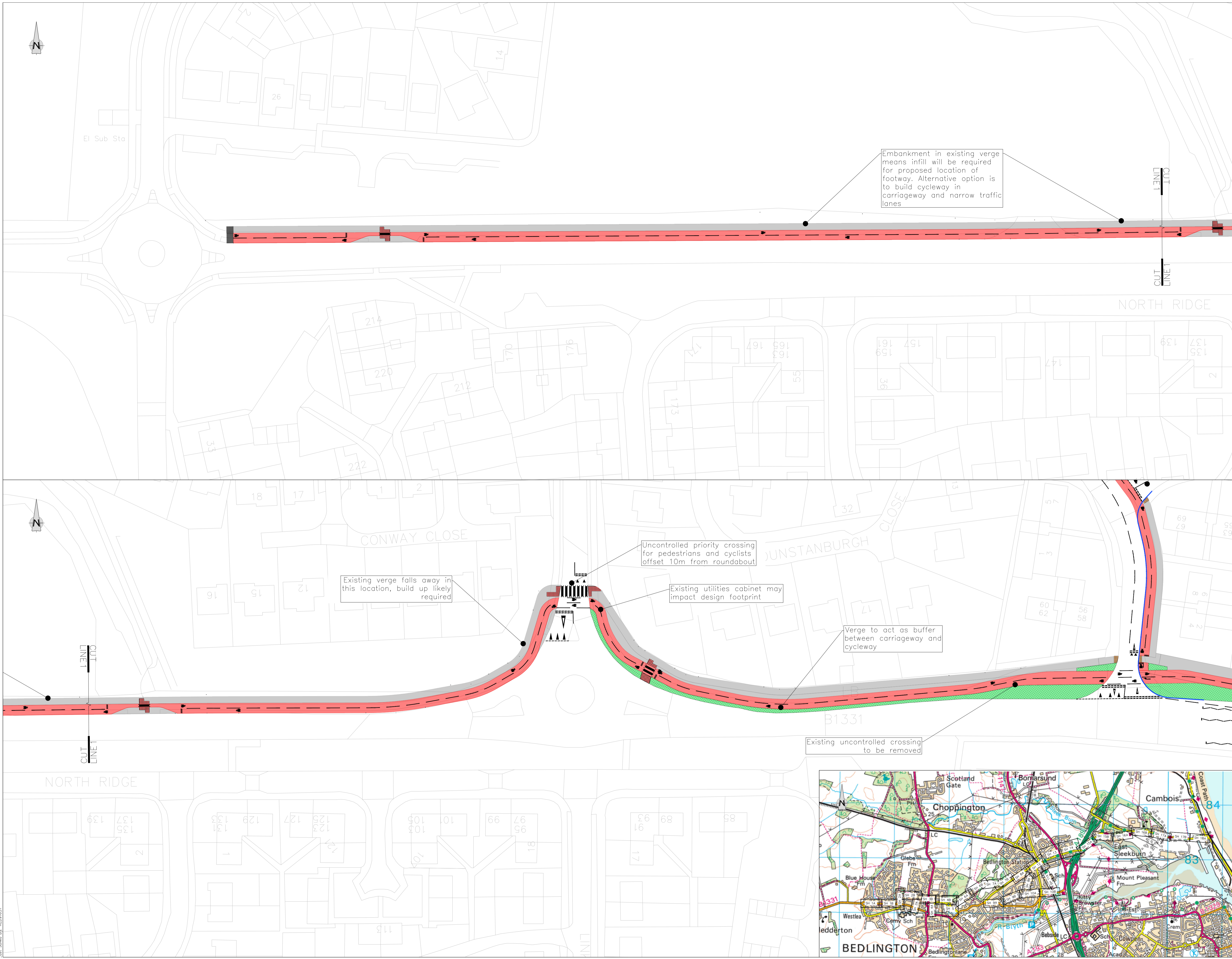
Drawing Title: SCHEME PROPOSALS
SHEET 1 OF 18

Scale(s): 1:500



Northumberland County Council Technical Services

Drawn: ZR/EC	Date: JAN'23	Checked: MM	Passed: GM
Drawing Number: TD122014/06/B1331/00/01	Revision: A		
Oracle Number: TD122014			



Call_Spec By: REF01627

All rights reserved. No part of this document may be reproduced in any material form (including photocopying or storing in any medium) without the written permission of Northumberland County Council except in accordance with the provisions of Copyright, Designs and Patents Act 1988. Unauthorised reproduction may lead to prosecution or civil proceedings.

NOTES:

1. GENERAL
- 1.1. ALL DIMENSIONS IN (mm) UNLESS STATED OTHERWISE.
- 1.2. DRAWING TO BE USED FOR PRELIMINARY INFORMATION ONLY.
- 1.3. SURFACES SHOULD BE SMOOTH, NON-SLIP, DUST-FREE, PROVIDE GOOD RIDE QUALITY AND BE USEABLE IN ALL WEATHER. THERE SHOULD PREFERABLY BE SOME "GIVE" IN THE SURFACE.
- 1.4. SURFACES SHOULD BE WELL DRAINED, AND KEPT FREE OF LEAF LITTER AND ANIMAL FOULING.
- 1.5. ROUTES SHOULD HAVE ADEQUATE WIDTH TO ALLOW USERS TO PASS SAFELY AND REST. VEGETATION ON THE ROUTE VERGES AND SURROUNDINGS SHOULD BE MAINTAINED.
- 1.6. GOOD FORWARD AND PERIPHERAL VISIBILITY ON THE ROUTE MAKES USERS FEEL SAFER.
- 1.7. ROUTES SHOULD BE CLEARLY WAYMARKED AND SIGNED, WITH SAFE USER FRIENDLY CROSSINGS AND FURNITURE.

KEY

-  Proposed segregated cycleway
-  Proposed shared footway / cycleway
-  Proposed footway
-  Proposed new carriageway
-  Existing shared footway / cycleway
-  Proposed kerb realignment
-  Proposed shared cycle/ vehicle route
-  Proposed hazard warning paving
-  Proposed tactile paving

Revised: _____ By: [Chk.] [App.] [Date] Rev: _____
 Reproduced from based upon the Ordnance Survey mapping with permission of the Controller of Her Majesty's Stationery Office. © Crown copyright. Unauthorised reproduction infringes Crown copyright and may lead to prosecution or civil proceedings. NORTHUMBURLAND COUNTY COUNCIL - O.S. License No. 100049048 (2009)

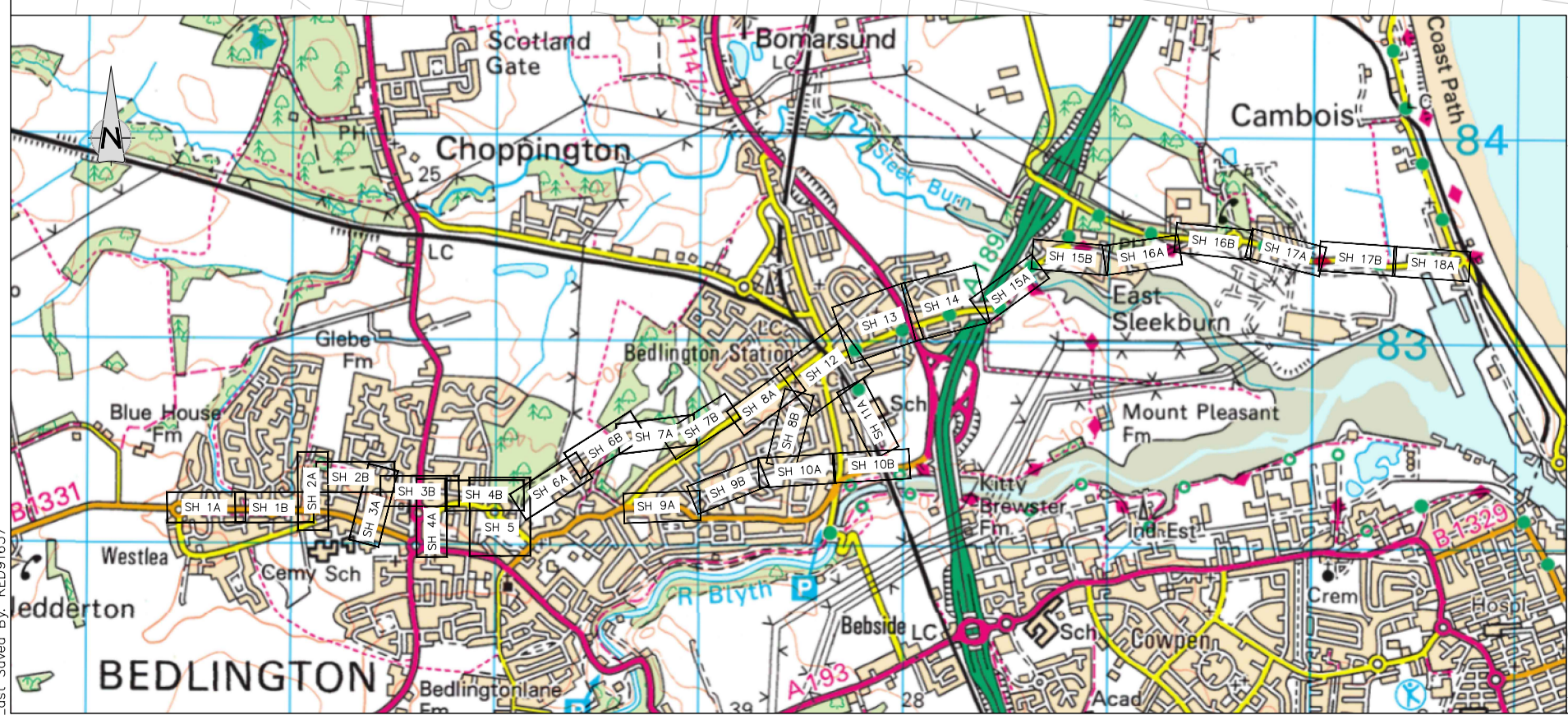
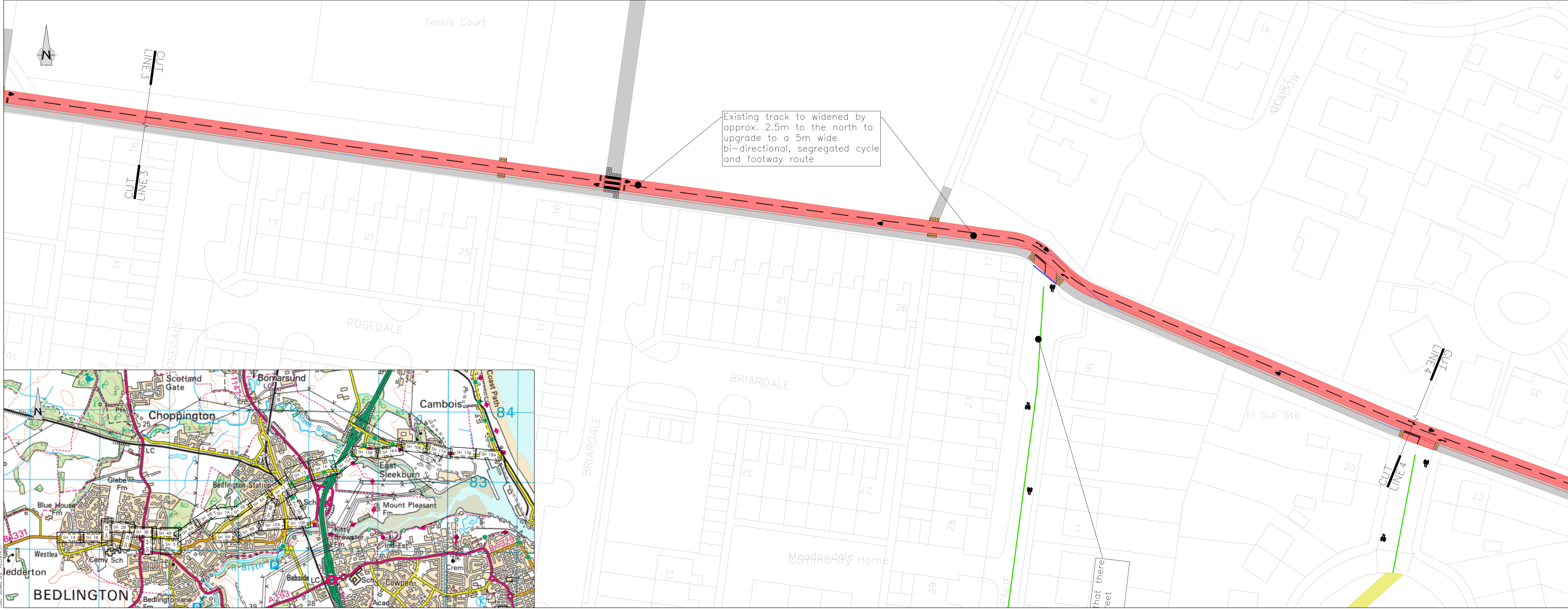
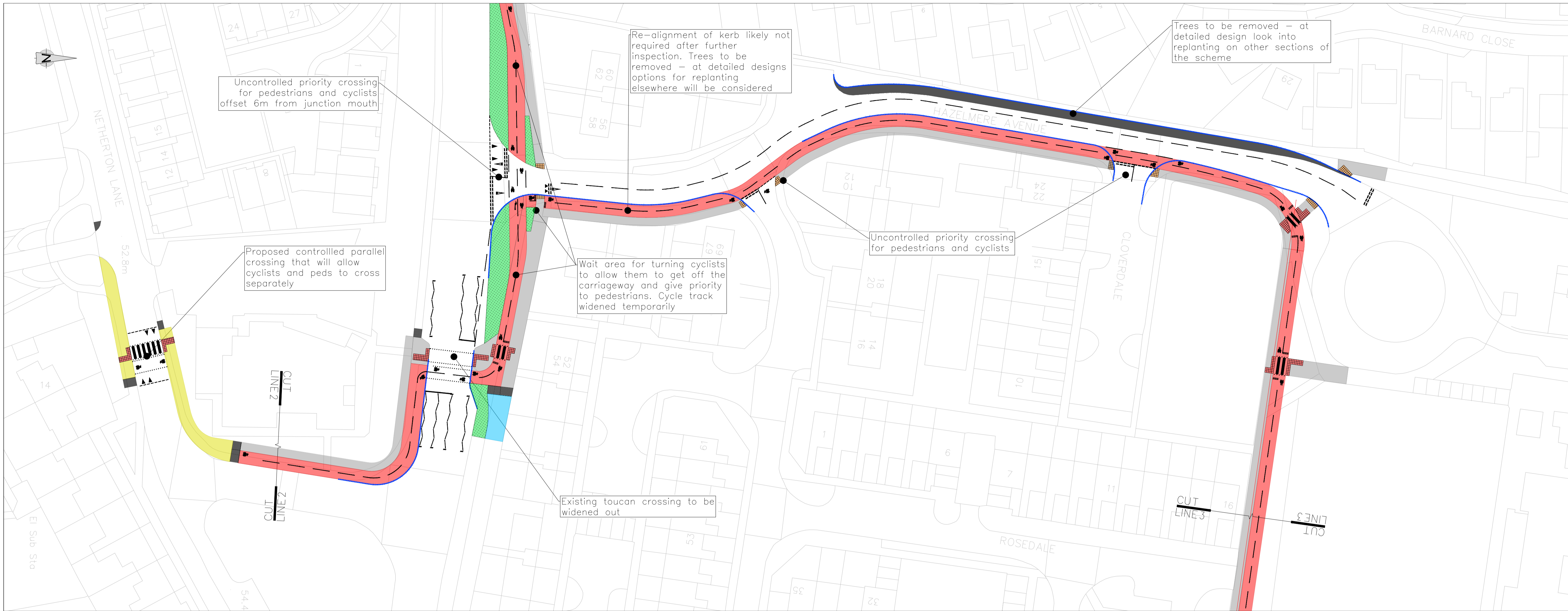
Drawing Status: PRELIMINARY

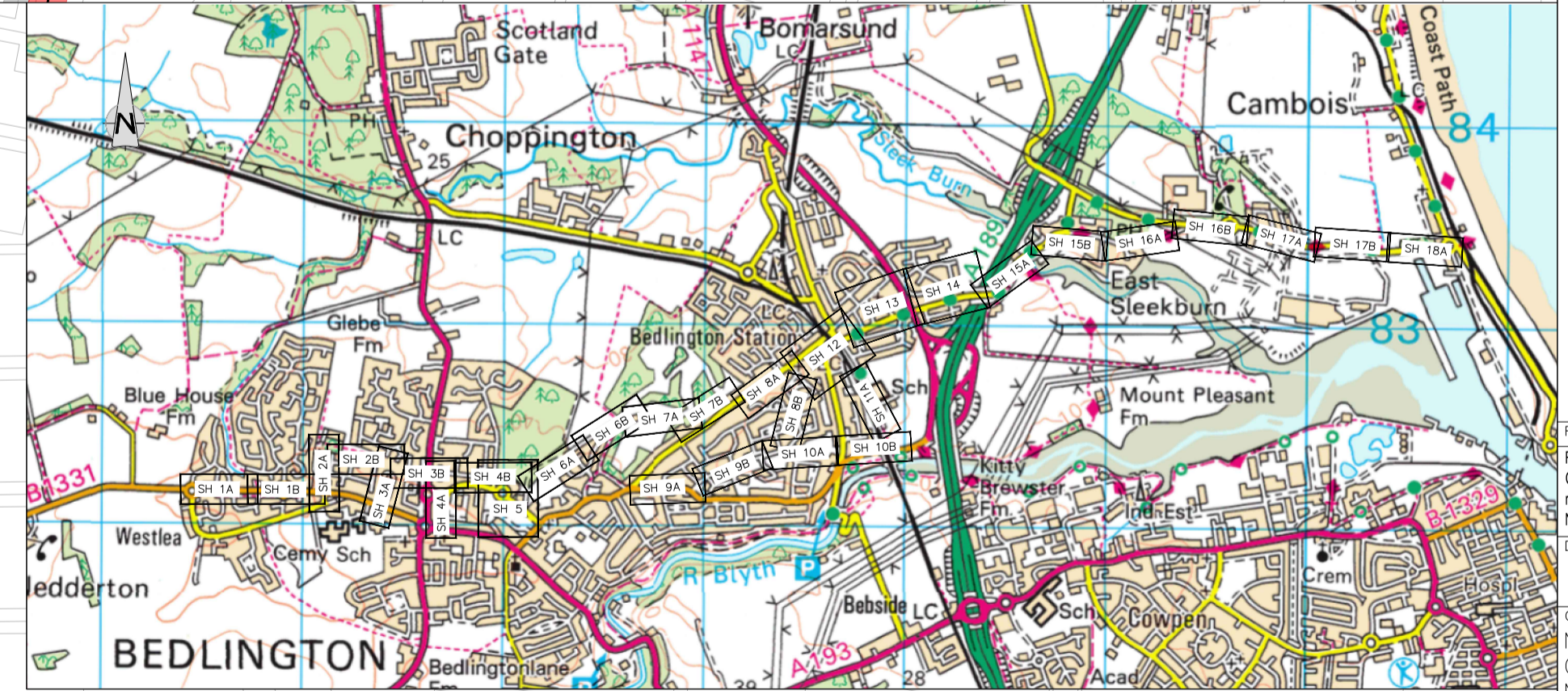
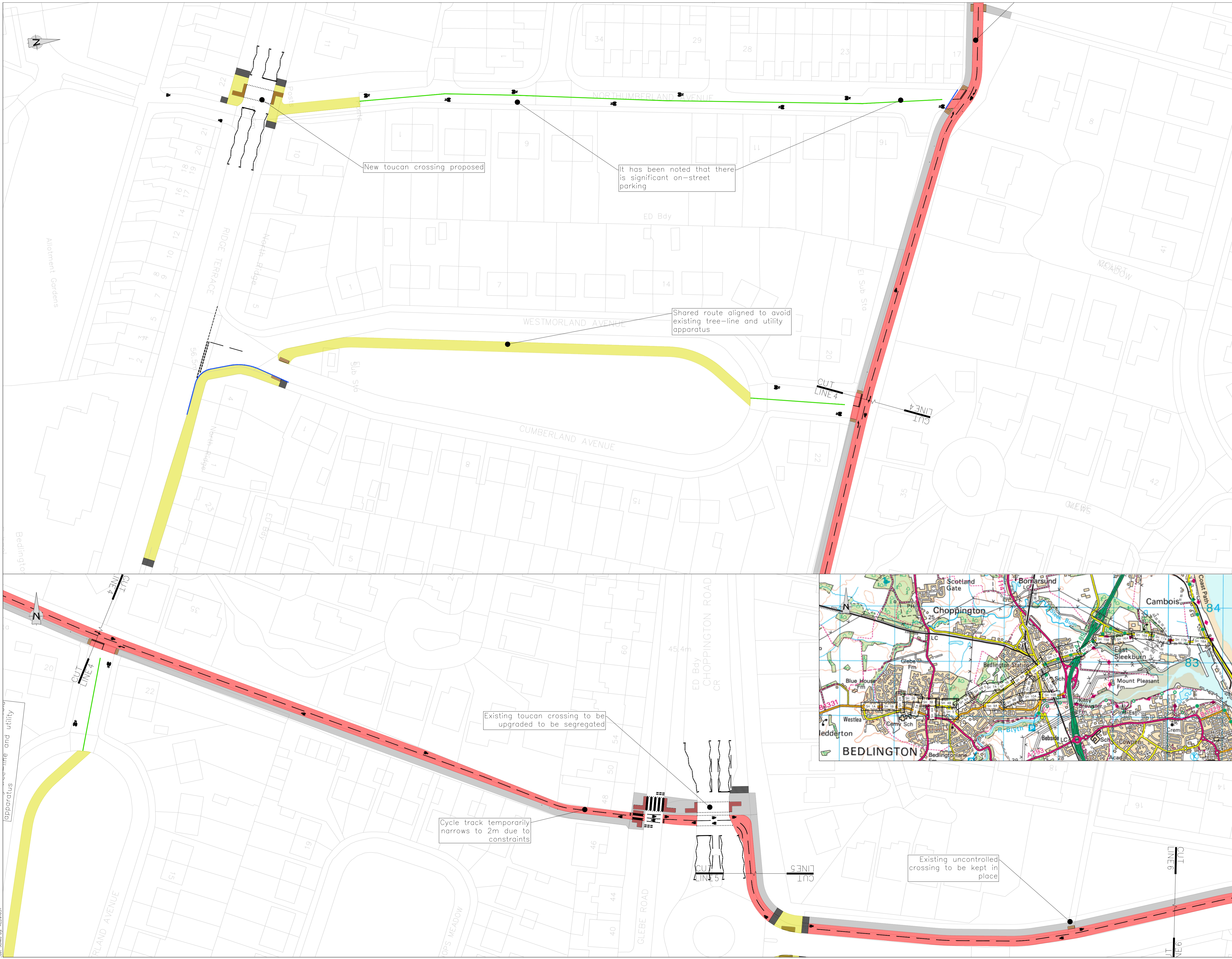
Client: NORTHUMBURLAND COUNTY COUNCIL
 COUNTY HALL, MORPETH
 NORTHUMBURLAND, NE61 2EF

Job Title: BEDLINGTON CYCLE SCHEME

Drawing Title: SCHEME PROPOSALS
 SHEET 2 OF 18

Scale(s): 1:500





All rights reserved. No part of this document may be reproduced in any material form (including photocopying or storing in any medium) without the written permission of Northumberland County Council except in accordance with the provisions of Copyright, Designs and Patents Act 1988. Unauthorised reproduction may lead to prosecution or civil proceedings.

NOTES:

1. GENERAL
- 1.1. ALL DIMENSIONS IN (mm) UNLESS STATED OTHERWISE.
- 1.2. DRAWING TO BE USED FOR PRELIMINARY INFORMATION ONLY
- 1.3. SURFACES SHOULD BE SMOOTH, NON-SLIP, DUST-FREE, PROVIDE GOOD RIDE QUALITY AND BE USABLE IN ALL WEATHER. THERE SHOULD PREFERABLY BE SOME "GIVE" IN THE SURFACE.
- 1.4. SURFACES SHOULD BE WELL DRAINED, AND KEPT FREE OF LEAF LITTER AND ANIMAL FOULING.
- 1.5. ROUTES SHOULD HAVE ADEQUATE WIDTH TO ALLOW USERS TO PASS SAFELY AND REST. VEGETATION ON THE ROUTE VERGES AND SURROUNDINGS SHOULD BE MAINTAINED.
- 1.6. GOOD FORWARD AND PERIPHERAL VISIBILITY ON THE ROUTE MAKES USERS FEEL SAFER.
- 1.7. ROUTES SHOULD BE CLEARLY WAYMARKED AND SIGNED, WITH SAFE USER FRIENDLY CROSSINGS AND FURNITURE.

KEY:

- Proposed segregated cycleway
- Proposed shared footway / cycleway
- Proposed footway
- Proposed new carriageway
- Existing shared footway / cycleway
- Proposed kerb realignment
- Proposed shared cycle/ vehicle route
- Proposed hazard warning paving
- Proposed tactile paving

Revised: _____ By: [Chk.] [App.] [Date] Rev: _____
 Reproduced from based upon the Ordnance Survey mapping with permission of the Controller of Her Majesty's Stationery Office. © Crown copyright. Unauthorised reproduction infringes Crown copyright and may lead to prosecution or civil proceedings. NORTHUMBERLAND COUNTY COUNCIL - O.S. License No. 100049048 (2009)

Drawing Status: **PRELIMINARY**

Client: NORTHUMBERLAND COUNTY COUNCIL
 COUNTY HALL, MORPETH
 NORTHUMBERLAND, NE61 2EF

Job Title: **BEDLINGTON CYCLE SCHEME**

Drawing Title: **SCHEME PROPOSALS SHEET 3 OF 18**

Scale(s): 1:500

All rights reserved. No part of this document may be reproduced in any material form (including photocopying or storing in any medium) without the written permission of Northumberland County Council except in accordance with the provisions of Copyright, Designs and Patents Act 1988. Unauthorised reproduction may lead to prosecution or civil proceedings.

NOTES:

1. GENERAL
- 1.1. ALL DIMENSIONS IN (mm) UNLESS STATED OTHERWISE.
- 1.2. DRAWING TO BE USED FOR PRELIMINARY INFORMATION ONLY
- 1.3. SURFACES SHOULD BE SMOOTH, NON-SLIP, DUST-FREE, PROVIDE GOOD RIDE QUALITY AND BE USEABLE IN ALL WEATHER. THERE SHOULD PREFERABLY BE SOME "GIVE" IN THE SURFACE.
- 1.4. SURFACES SHOULD BE WELL DRAINED, AND KEPT FREE OF LEAF LITTER AND ANIMAL FOULING.
- 1.5. ROUTES SHOULD HAVE ADEQUATE WIDTH TO ALLOW USERS TO PASS SAFELY AND REST. VEGETATION ON THE ROUTE VERGES AND SURROUNDINGS SHOULD BE MAINTAINED.
- 1.6. GOOD FORWARD AND PERIPHERAL VISIBILITY ON THE ROUTE MAKES USERS FEEL SAFER.
- 1.7. ROUTES SHOULD BE CLEARLY WAYMARKED AND SIGNED, WITH SAFE USER FRIENDLY CROSSINGS AND FURNITURE.

KEY

- Proposed segregated cycleway
- Proposed shared footway / cycleway
- Proposed footway
- Proposed new carriageway
- Existing shared footway / cycleway
- Proposed kerb realignment
- Proposed shared cycle/ vehicle route
- Proposed hazard warning paving
- Proposed tactile paving

Revised: _____ By: [Chk.] [App.] [Date] Rev: _____
 Reproduced from based upon the Ordnance Survey mapping with permission of the Controller of Her Majesty's Stationery Office. © Crown copyright. Unauthorised reproduction infringes Crown copyright and may lead to prosecution or civil proceedings. NORTHUMBURLAND COUNTY COUNCIL - O.S. License No. 100049308 (2009)

Drawing Status: PRELIMINARY

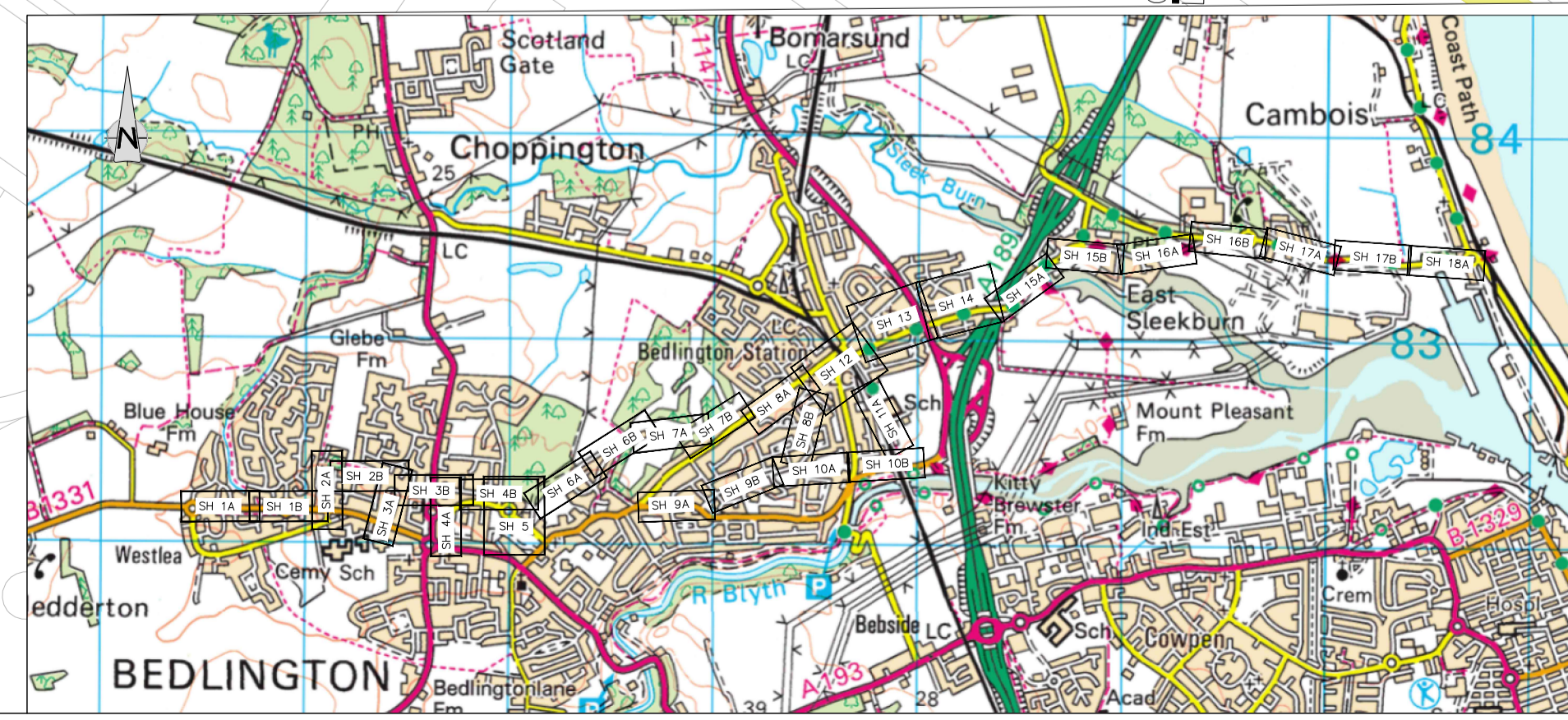
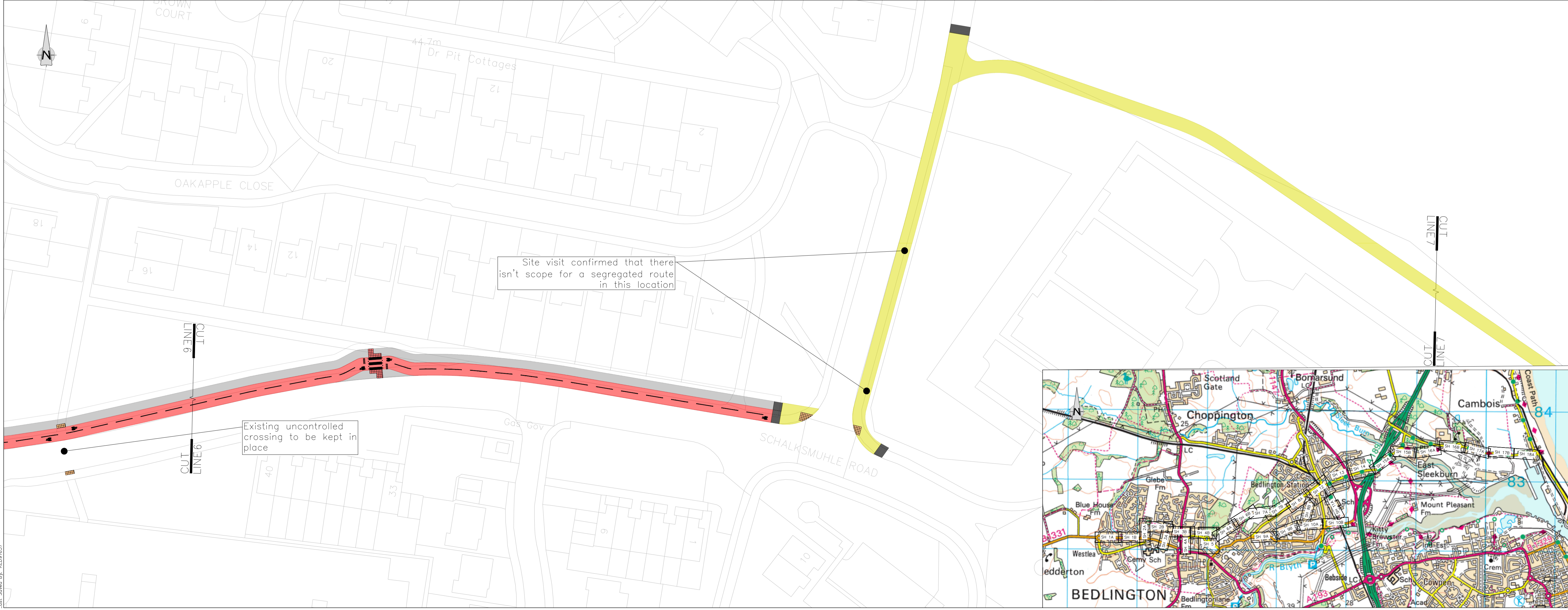
Client: NORTHUMBURLAND COUNTY COUNCIL
 COUNTY HALL, MORPETH
 NORTHUMBURLAND, NE61 2EF

Job Title: BEDLINGTON CYCLE SCHEME

Drawing Title: SCHEME PROPOSALS SHEET 4 OF 18

Scale(s): 1:500

Drawn: ZR/EC Date: JAN'23 Checked: MM Passed: GM
 Drawing Number: TD122014/06/B1331/00/04 Revision: A
 Oracle Number: TD122014



All rights reserved. No part of this document may be reproduced in any material form (including photocopying or storing in any medium) without the written permission of Northumberland County Council except in accordance with the provisions of Copyright, Designs and Patents Act 1988. Unauthorised reproduction may lead to prosecution or civil proceedings.

NOTES:

1. GENERAL
- 1.1. ALL DIMENSIONS IN (mm) UNLESS STATED OTHERWISE.
- 1.2. DRAWING TO BE USED FOR PRELIMINARY INFORMATION ONLY
- 1.3. SURFACES SHOULD BE SMOOTH, NON-SLIP, DUST-FREE, PROVIDE GOOD RIDE QUALITY AND BE USEABLE IN ALL WEATHER. THERE SHOULD PREFERABLY BE SOME "GIVE" IN THE SURFACE.
- 1.4. SURFACES SHOULD BE WELL DRAINED, AND KEPT FREE OF LEAF LITTER AND ANIMAL FOULING.
- 1.5. ROUTES SHOULD HAVE ADEQUATE WIDTH TO ALLOW USERS TO PASS SAFELY AND REST. VEGETATION ON THE ROUTE VERGES AND SURROUNDINGS SHOULD BE MAINTAINED.
- 1.6. GOOD FORWARD AND PERIPHERAL VISIBILITY ON THE ROUTE MAKES USERS FEEL SAFER.
- 1.7. ROUTES SHOULD BE CLEARLY WAYMARKED AND SIGNED, WITH SAFE USER FRIENDLY CROSSINGS AND FURNITURE.

KEY

-  Proposed segregated cycleway
-  Proposed shared footway / cycleway
-  Proposed footway
-  Proposed new carriageway
-  Existing shared footway / cycleway
-  Proposed kerb realignment
-  Proposed shared cycle/ vehicle route
-  Proposed hazard warning paving
-  Proposed tactile paving

Reproduced from based upon the Ordnance Survey mapping with permission of the Controller of Her Majesty's Stationery Office. © Crown copyright. Unauthorised reproduction infringes Crown copyright and may lead to prosecution or civil proceedings. NORTHUMBERLAND COUNTY COUNCIL - O.S. License No. 100049048 (2009)

Drawing Status: PRELIMINARY

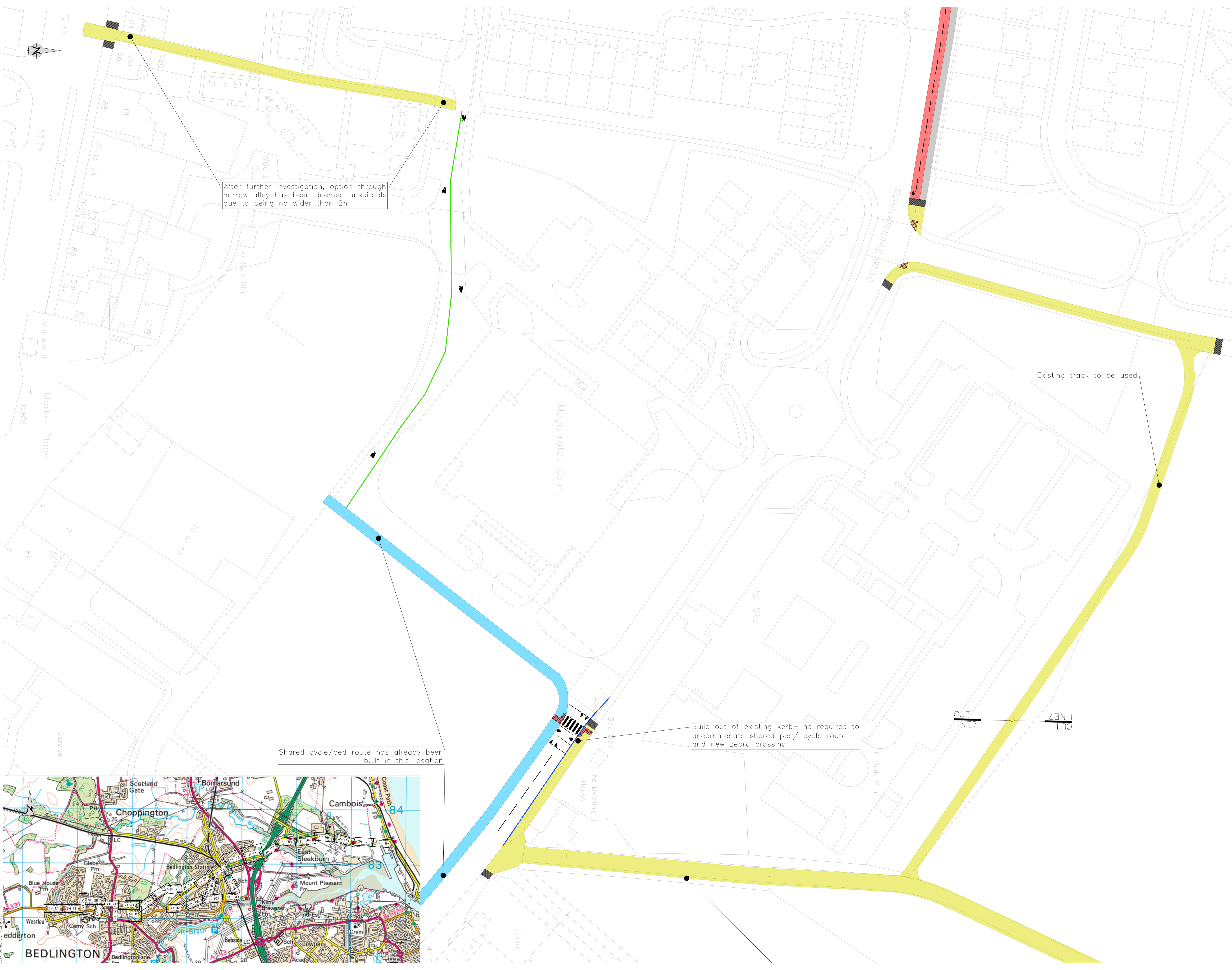
Client: NORTHUMBERLAND COUNTY COUNCIL
 COUNTY HALL, MORPETH
 NORTHUMBERLAND, NE61 2EF

Job Title: BEDLINGTON CYCLE SCHEME

Drawing Title: SCHEME PROPOSALS
 SHEET 5 OF 18

Scale(s): 1:500

Drawn: ZR/EC	Date: JAN'23	Checked: MM	Passed: GM
Drawing Number: TD122014/06/B1331/00/05	Revision: A		
Oracle Number: TD122014			

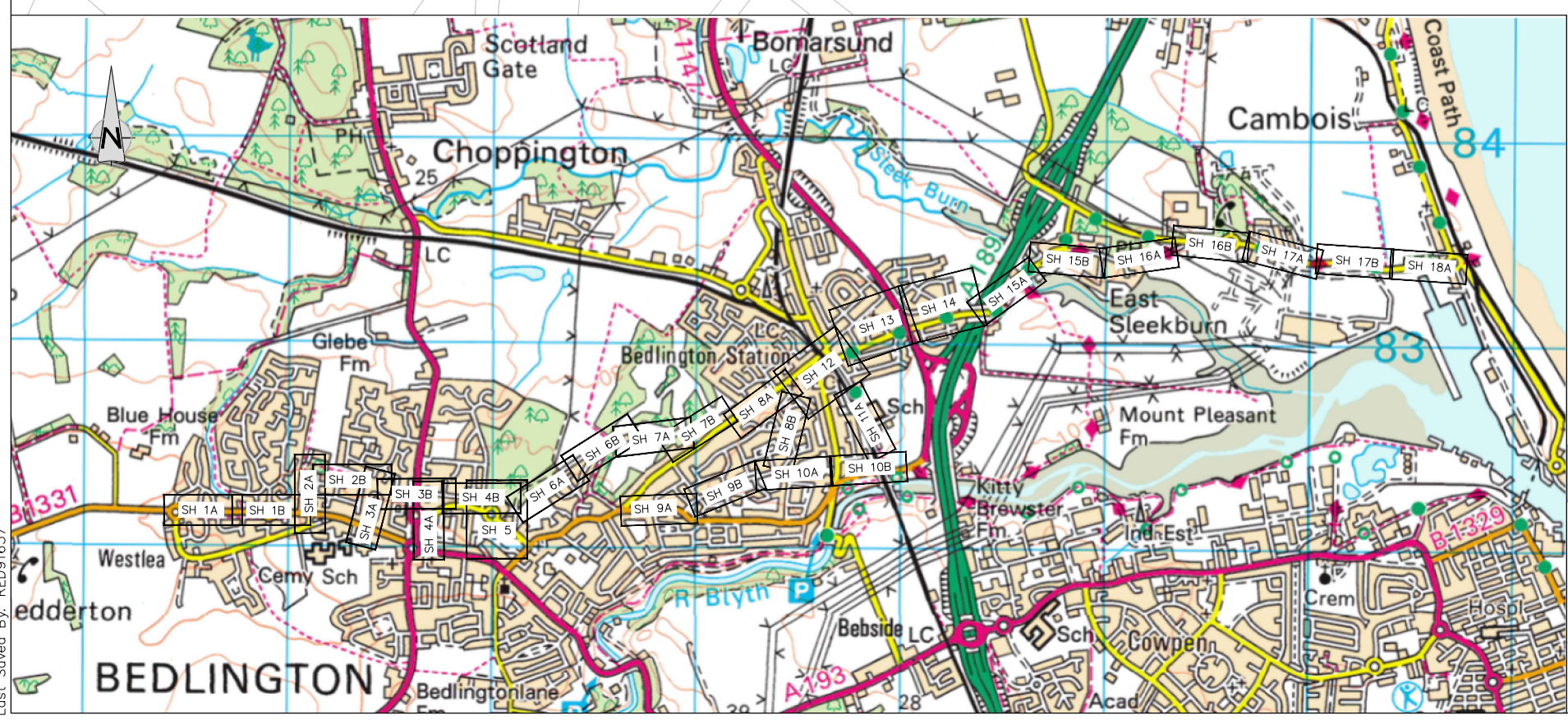


After further investigation, option through narrow alley has been deemed unsuitable due to being no wider than 2m

Existing track to be used

Shared cycle/ped route has already been built in this location

Build out of existing kerb-line required to accommodate shared ped/ cycle route and new zebra crossing



Last Saved By: REF291627

All rights reserved. No part of this document may be reproduced in any material form (including photocopying or storing in any medium) without the written permission of Northumberland County Council except in accordance with the provisions of Copyright, Designs and Patents Act 1988. Unauthorised reproduction may lead to prosecution or civil proceedings.

NOTES:

1. GENERAL
- 1.1. ALL DIMENSIONS IN (mm) UNLESS STATED OTHERWISE.
- 1.2. DRAWING TO BE USED FOR PRELIMINARY INFORMATION ONLY
- 1.3. SURFACES SHOULD BE SMOOTH, NON-SLIP, DUST-FREE, PROVIDE GOOD RIDE QUALITY AND BE USABLE IN ALL WEATHER. THERE SHOULD PREFERABLY BE SOME "GIVE" IN THE SURFACE.
- 1.4. SURFACES SHOULD BE WELL DRAINED, AND KEPT FREE OF LEAF LITTER AND ANIMAL FOULING.
- 1.5. ROUTES SHOULD HAVE ADEQUATE WIDTH TO ALLOW USERS TO PASS SAFELY AND REST. VEGETATION ON THE ROUTE VERGES AND SURROUNDINGS SHOULD BE MAINTAINED.
- 1.6. GOOD FORWARD AND PERIPHERAL VISIBILITY ON THE ROUTE MAKES USERS FEEL SAFER.
- 1.7. ROUTES SHOULD BE CLEARLY WAYMARKED AND SIGNED, WITH SAFE USER FRIENDLY CROSSINGS AND FURNITURE.

KEY

- Proposed segregated cycleway
- Proposed shared footway / cycleway
- Proposed footway
- Proposed new carriageway
- Existing shared footway / cycleway
- Proposed kerb realignment
- Proposed shared cycle/ vehicle route
- Proposed hazard warning paving
- Proposed tactile paving

Revisions: _____ By: [Chk.] [App.] [Date] Rev: _____
 Reproduced from based upon the Ordnance Survey mapping with permission of the Controller of Her Majesty's Stationery Office. © Crown copyright. Unauthorised reproduction infringes Crown copyright and may lead to prosecution or civil proceedings. NORTHUMBERLAND COUNTY COUNCIL - O.S. License No. 100049048 (2009)

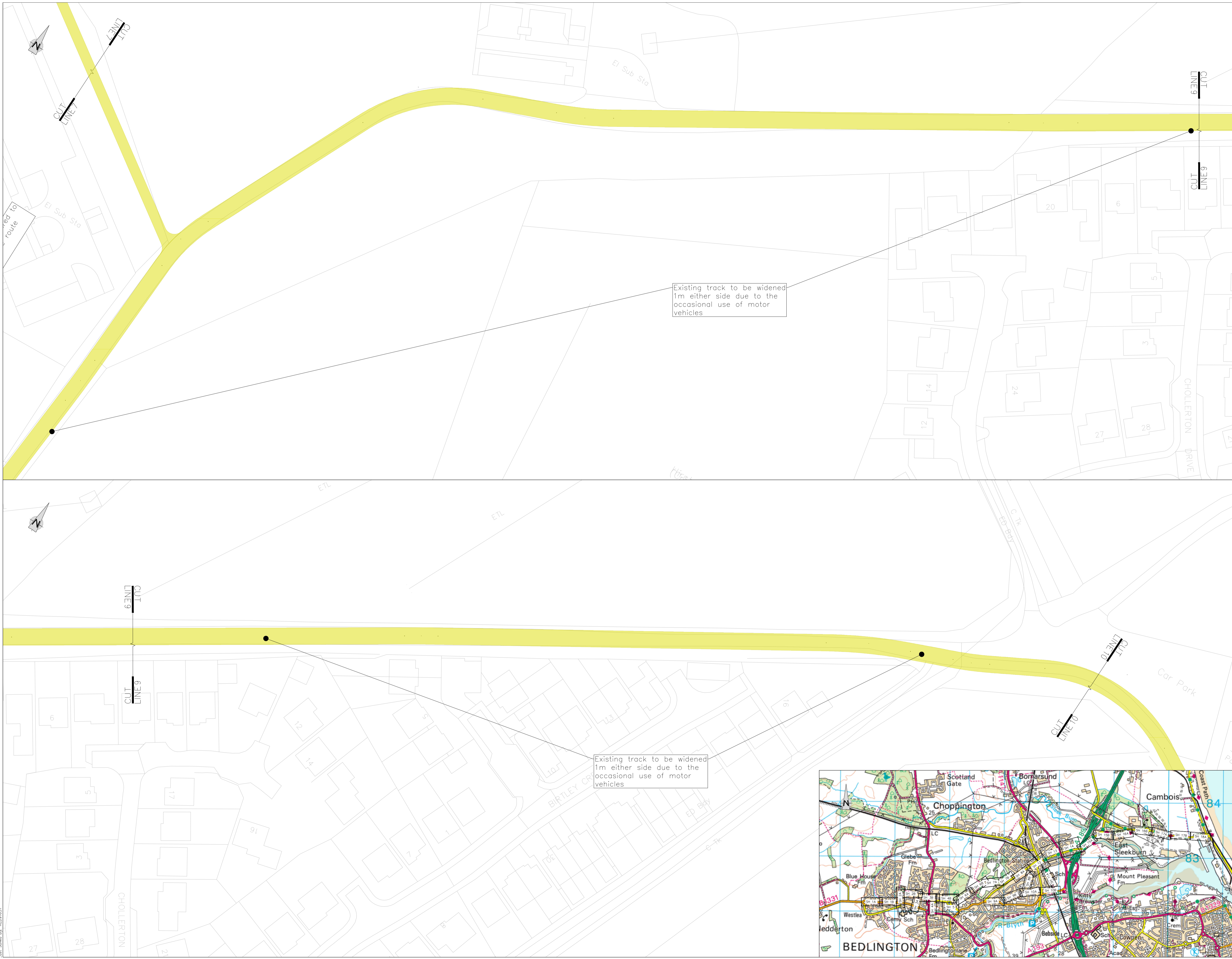
Drawing Status: PRELIMINARY

Client: NORTHUMBERLAND COUNTY COUNCIL
 COUNTY HALL, MORPETH
 NORTHUMBERLAND, NE61 2EF

Job Title: BEDLINGTON CYCLE SCHEME

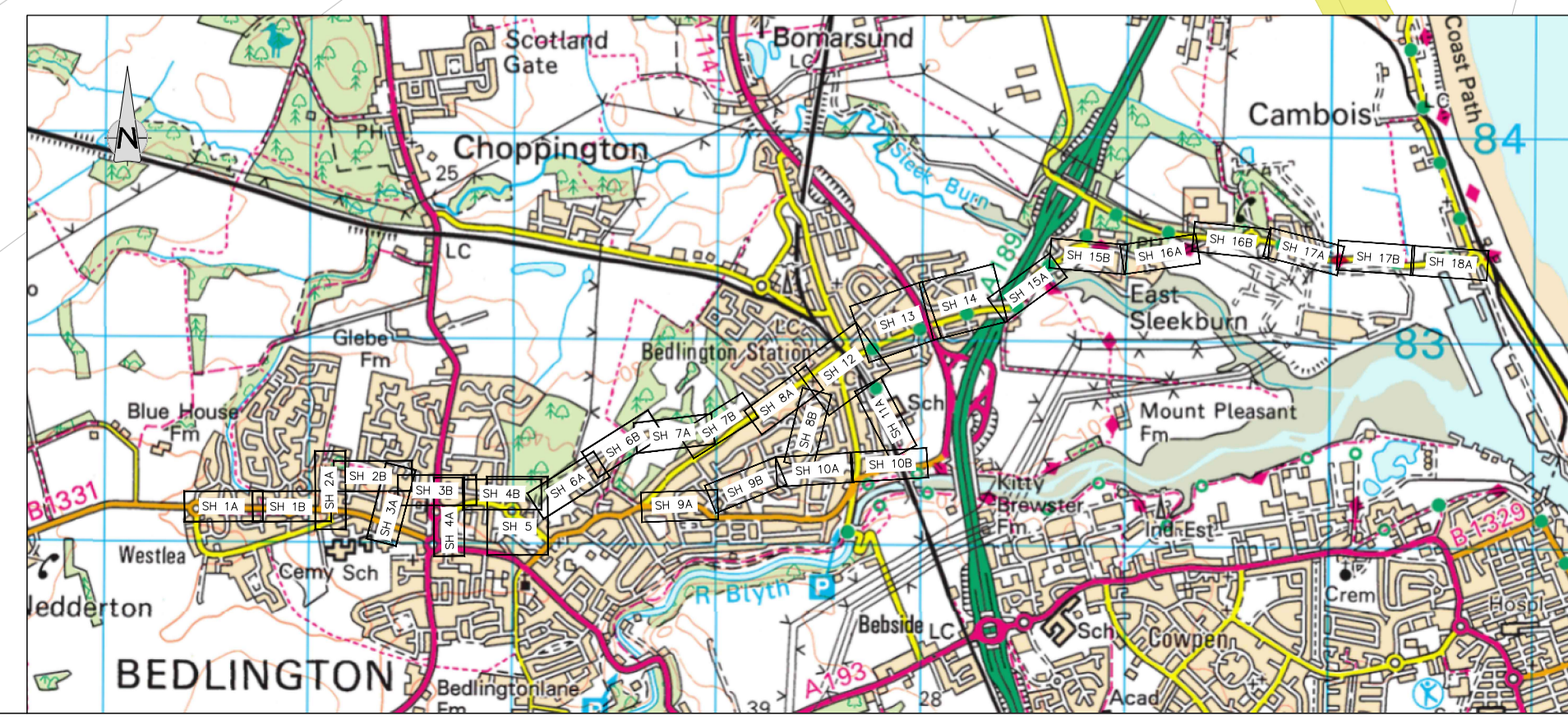
Drawing Title: SCHEME PROPOSALS SHEET 6 OF 18

Scale(s): 1:500



Existing track to be widened 1m either side due to the occasional use of motor vehicles

Existing track to be widened 1m either side due to the occasional use of motor vehicles





All rights reserved. No part of this document may be reproduced in any material form (including photocopying or storing in any medium) without the written permission of Northumberland County Council except in accordance with the provisions of Copyright, Designs and Patents Act 1988. Unauthorised reproduction may lead to prosecution or civil proceedings.

NOTES:

1. GENERAL
- 1.1. ALL DIMENSIONS IN [mm] UNLESS STATED OTHERWISE.
- 1.2. DRAWING TO BE USED FOR PRELIMINARY INFORMATION ONLY
- 1.3. SURFACES SHOULD BE SMOOTH, NON-SLIP, DUST-FREE, PROVIDE GOOD RIDE QUALITY AND BE USEABLE IN ALL WEATHER. THERE SHOULD PREFERABLY BE SOME "GIVE" IN THE SURFACE.
- 1.4. SURFACES SHOULD BE WELL DRAINED, AND KEPT FREE OF LEAF LITTER AND ANIMAL FOULING.
- 1.5. ROUTES SHOULD HAVE ADEQUATE WIDTH TO ALLOW USERS TO PASS SAFELY AND REST. VEGETATION ON THE ROUTE VERGES AND SURROUNDINGS SHOULD BE MAINTAINED.
- 1.6. GOOD FORWARD AND PERIPHERAL VISIBILITY ON THE ROUTE MAKES USERS FEEL SAFER.
- 1.7. ROUTES SHOULD BE CLEARLY WAYMARKED AND SIGNED, WITH SAFE USER FRIENDLY CROSSINGS AND FURNITURE.

KEY

- Proposed segregated cycleway
- Proposed shared footway / cycleway
- Proposed footway
- Proposed new carriageway
- Existing shared footway / cycleway
- Proposed kerb realignment
- Proposed shared cycle/ vehicle route
- Proposed hazard warning paving
- Proposed tactile paving

Revisions: [Table with columns: No., Description, Date, By, App., Date, Rev.]
 Reproduced from based upon the Ordnance Survey mapping with permission of the Controller of Her Majesty's Stationery Office. © Crown copyright. Unauthorised reproduction infringes Crown copyright and may lead to prosecution or civil proceedings. NORTHUMBURLAND COUNTY COUNCIL - O.S. License No. 100049048 (2009)


Drawing Status: PRELIMINARY

Client: NORTHUMBURLAND COUNTY COUNCIL
 COUNTY HALL, MORPETH
 NORTHUMBURLAND, NE61 2EF

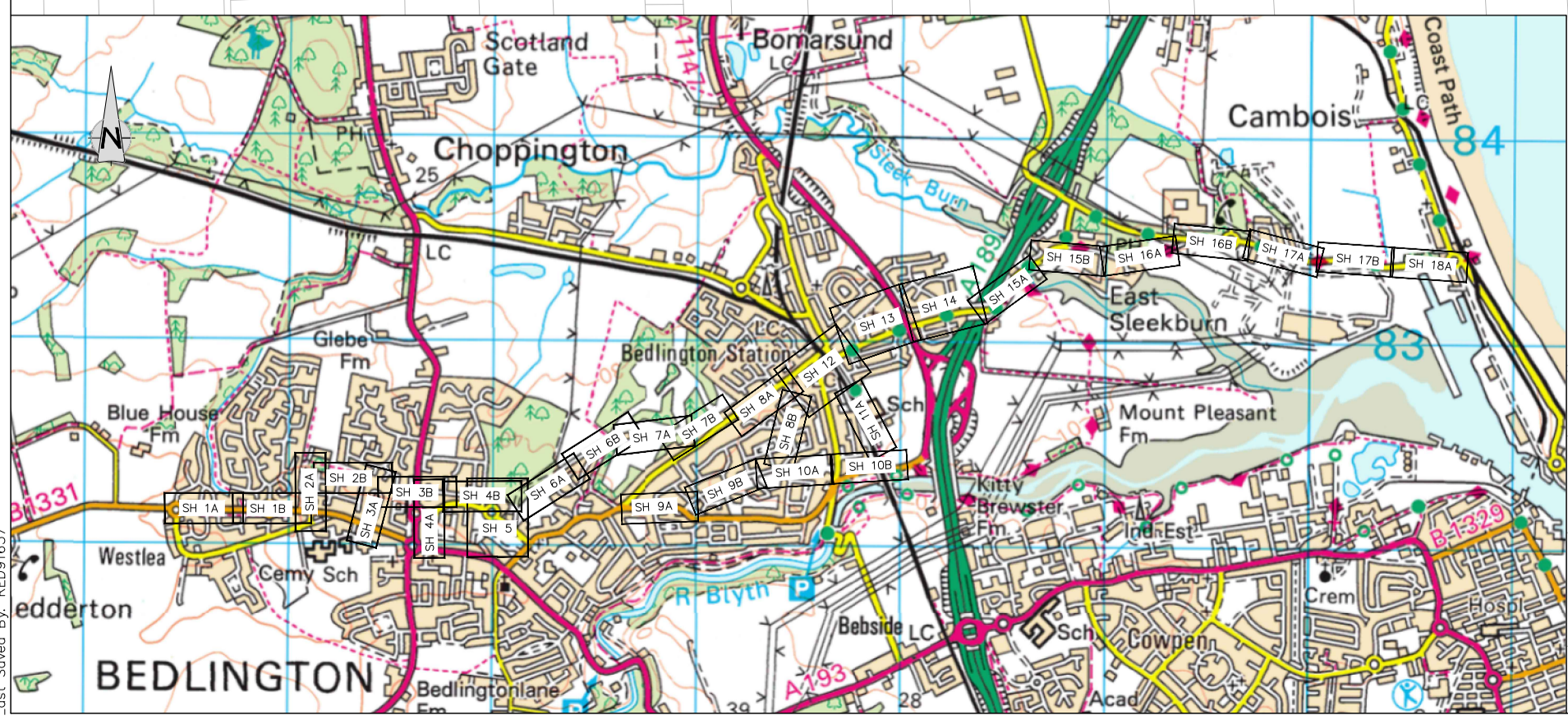

Job Title: BEDLINGTON CYCLE SCHEME

Drawing Title: SCHEME PROPOSALS
 SHEET 7 OF 18

Scale(s): 1:500



Drawn: ZR/EC Date: JAN'23 Checked: MM Passed: GM
 Drawing Number: TD12014/06/B1331/00/07 Revision: A
 Oracle Number: TD12014



All rights reserved. No part of this document may be reproduced in any material form (including photocopying or storing in any medium) without the written permission of Northumberland County Council except in accordance with the provisions of Copyright, Designs and Patents Act 1988. Unauthorised reproduction may lead to prosecution or civil proceedings.

- NOTES:**
- GENERAL
 - ALL DIMENSIONS IN (mm) UNLESS STATED OTHERWISE.
 - DRAWING TO BE USED FOR PRELIMINARY INFORMATION ONLY
 - SURFACES SHOULD BE SMOOTH, NON-SLIP, DUST-FREE, PROVIDE GOOD RIDE QUALITY AND BE USEABLE IN ALL WEATHER. THERE SHOULD PREFERABLY BE SOME 'GIVE' IN THE SURFACE.
 - SURFACES SHOULD BE WELL DRAINED, AND KEPT FREE OF LEAF LITTER AND ANIMAL FOULING.
 - ROUTES SHOULD HAVE ADEQUATE WIDTH TO ALLOW USERS TO PASS SAFELY AND REST. VEGETATION ON THE ROUTE VERGES AND SURROUNDINGS SHOULD BE MAINTAINED.
 - GOOD FORWARD AND PERIPHERAL VISIBILITY ON THE ROUTE MAKES USERS FEEL SAFER.
 - ROUTES SHOULD BE CLEARLY WAYMARKED AND SIGNED, WITH SAFE USER FRIENDLY CROSSINGS AND FURNITURE.

- KEY**
- Proposed segregated cycleway
 - Proposed shared footway / cycleway
 - Proposed footway
 - Proposed verge
 - Proposed kerb realignment
 - Proposed back of footway realignment
 - Proposed shared cycle/ vehicle route
 - Proposed hazard warning paving
 - Proposed corduroy paving
 - Proposed tactile paving

Revised: By: [CHK.] Date: [Date] Rev: [Rev]
 Reproduced from the Ordnance Survey mapping with permission of the Controller of Her Majesty's Stationary Office. © Crown copyright. Unauthorised reproduction infringes Crown copyright and may lead to prosecution or civil proceedings. NORTHUMBRLAND COUNTY COUNCIL - O.S. License No. 100049048 (2009)

Drawing Status: **PRELIMINARY**

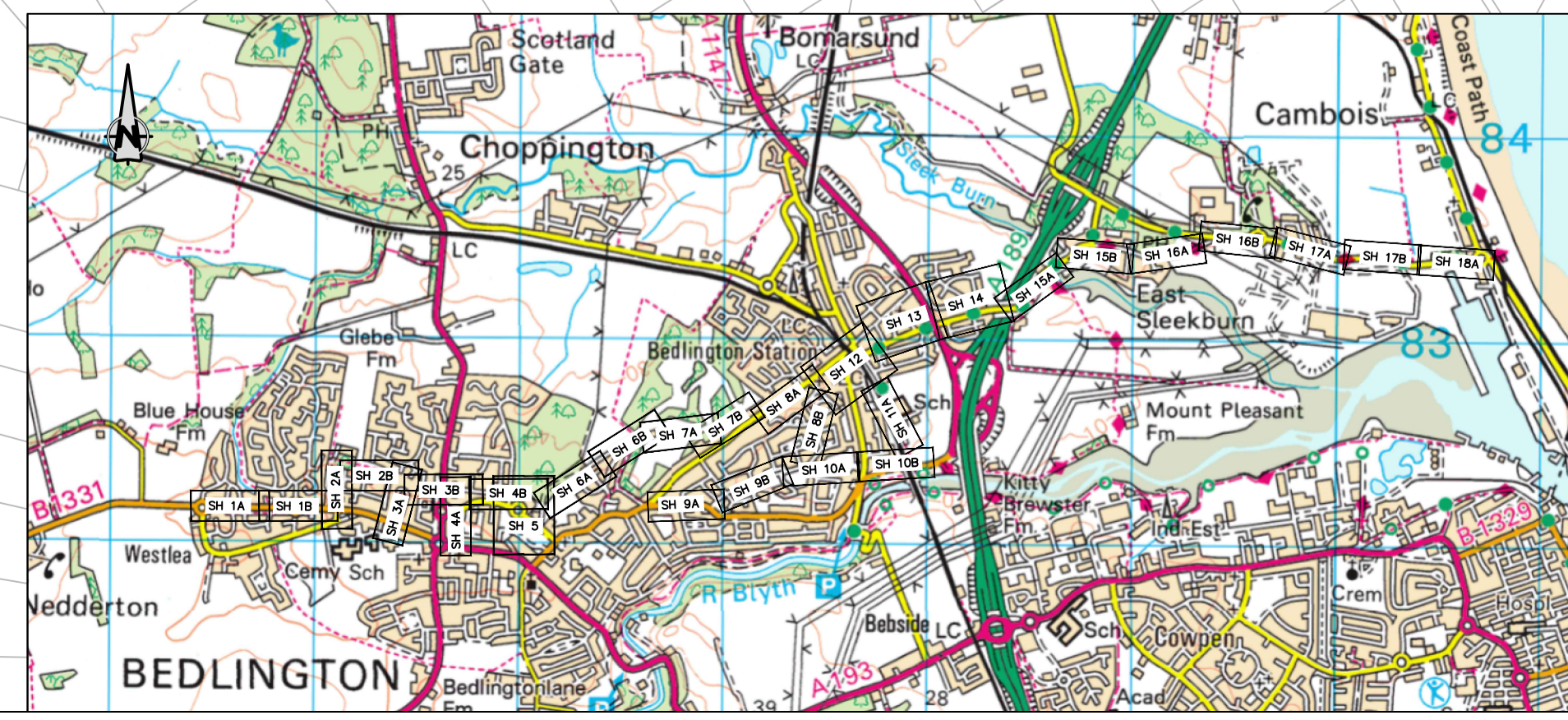
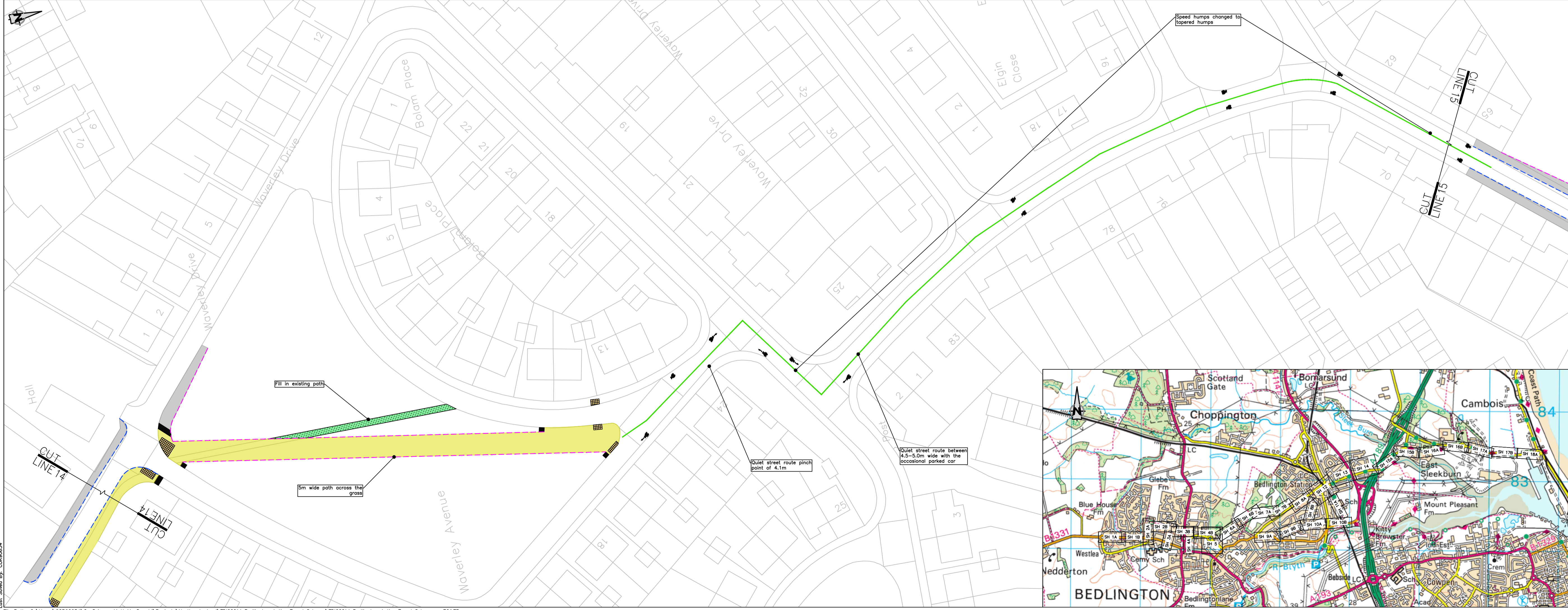
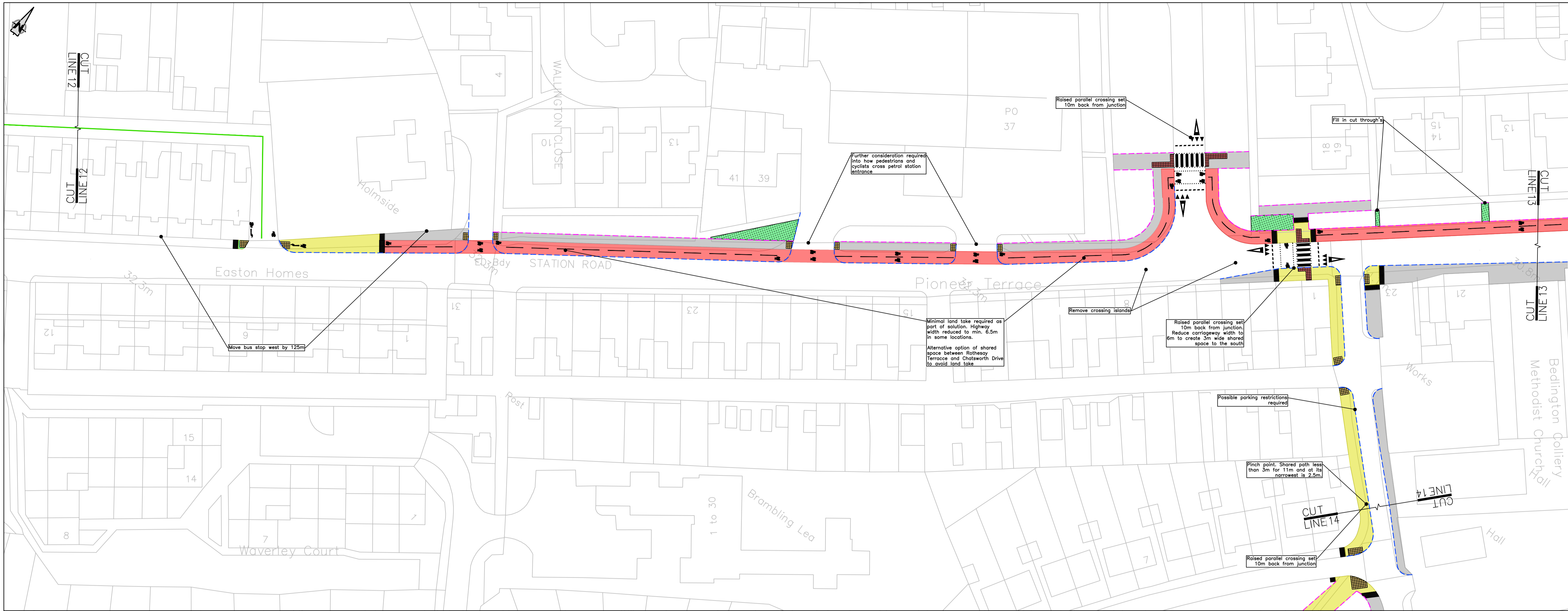
Client: NORTHUMBRLAND COUNTY COUNCIL
 COUNTY HALL, MORPETH
 NORTHUMBRLAND, NE61 2EF

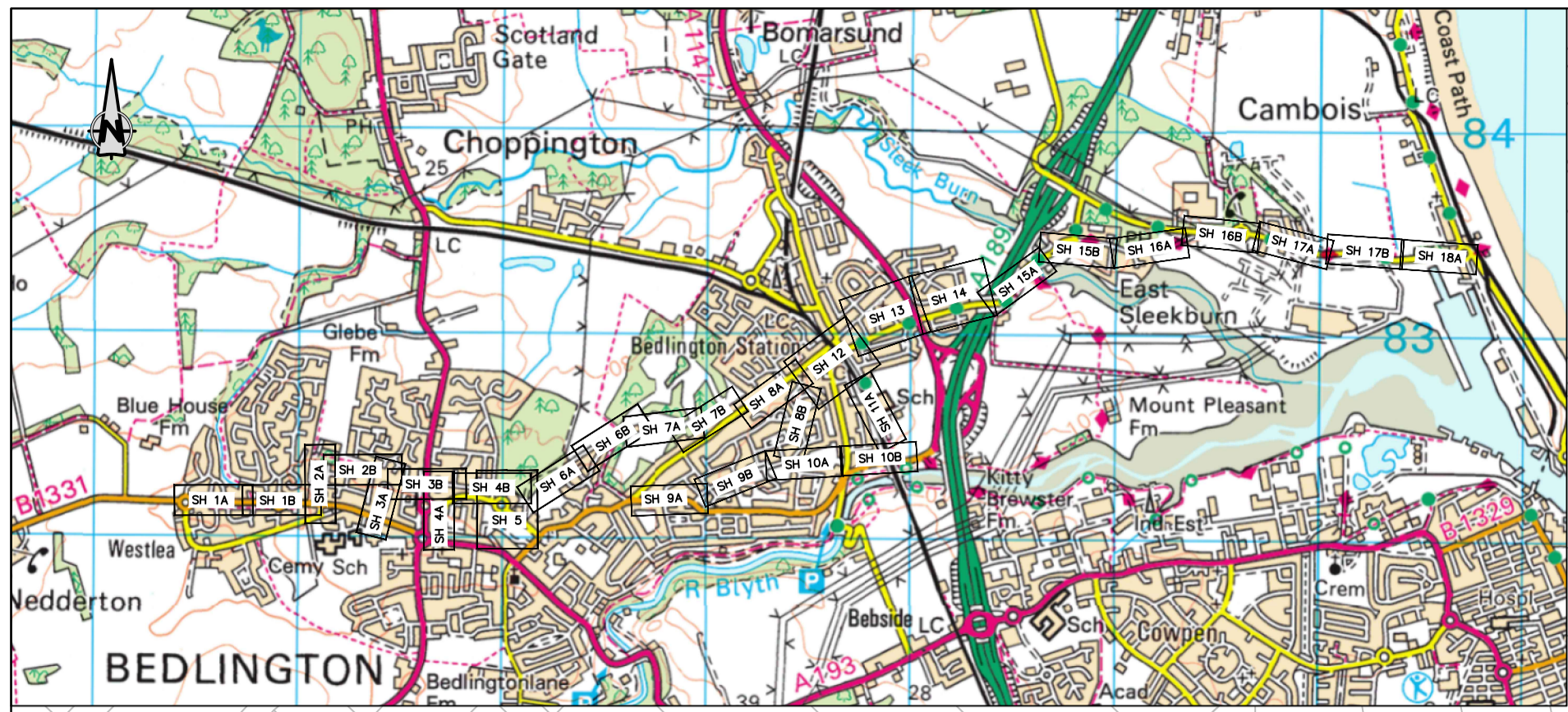
Job Title: **BEDLINGTON ACTIVE TRAVEL SCHEME**

Drawing Title: **SCHEME PROPOSALS SHEET 8 OF 18**

Scale(s): 1:500

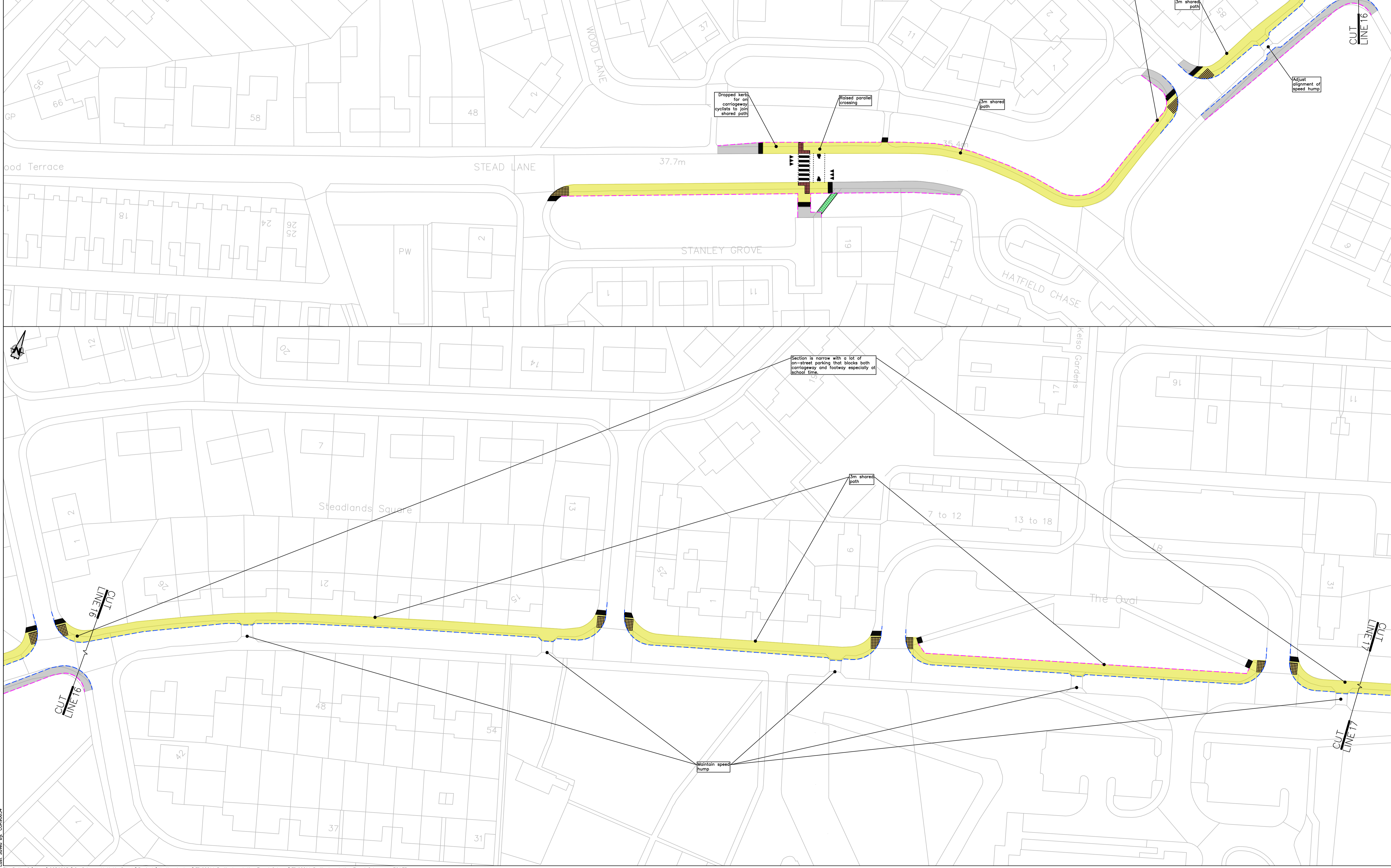
Drawn: ZR/EC	Date: JAN'23	Checked:	Passed:
Drawing Number: TD122014/06/B1331/01/08	Revision: A		
Grade Number: TD122014			





All rights reserved. No part of this document may be reproduced in any material form (including photocopying or storing in any medium) without the written permission of Northumberland County Council except in accordance with the provisions of Copyright, Designs and Patents Act 1988. Unauthorised reproduction may lead to prosecution or civil proceedings.

- NOTES:**
1. GENERAL
 - 1.1. ALL DIMENSIONS IN [mm] UNLESS STATED OTHERWISE.
 - 1.2. DRAWINGS TO BE USED FOR PRELIMINARY INFORMATION ONLY
 - 1.3. SURFACES SHOULD BE SMOOTH, NON-SLIP, DUST-FREE, PROVIDE GOOD RIDE QUALITY AND BE USEABLE IN ALL WEATHER. THERE SHOULD PREFERABLY BE SOME 'GIVE' IN THE SURFACE.
 - 1.4. SURFACES SHOULD BE WELL DRAINED, AND KEPT FREE OF LEAF LITTER AND ANIMAL FOULING.
 - 1.5. ROUTES SHOULD HAVE ADEQUATE WIDTH TO ALLOW USERS TO PASS SAFELY AND REST. VEGETATION ON THE ROUTE VERGES AND SURROUNDINGS SHOULD BE MAINTAINED.
 - 1.6. GOOD FORWARD AND PERIPHERAL VISIBILITY ON THE ROUTE MAKES USERS FEEL SAFER.
 - 1.7. ROUTES SHOULD BE CLEARLY WAYMARKED AND SIGNED, WITH SAFE USER FRIENDLY CROSSINGS AND FURNITURE.



- KEY**
- Proposed segregated cycleway
 - Proposed shared footway / cycleway
 - Proposed footway
 - Proposed verge
 - Proposed kerb realignment
 - Proposed back of footway realignment
 - Proposed shared cycle/ vehicle route
 - Proposed hazard warning paving
 - Proposed corduroy paving
 - Proposed tactile paving

Revisions:

--	--	--	--

 By: [Chk.] App. [Date] Rev. []
 Reproduced from based upon the Ordnance Survey mapping with permission of the Controller of Her Majesty's Stationery Office. © Crown copyright. Unauthorised reproduction infringes Crown copyright and may lead to prosecution or civil proceedings. NORTHUMBERLAND COUNTY COUNCIL - O.S. License No. 100049048 (2009)

Drawing Status: **PRELIMINARY**

Client: NORTHUMBERLAND COUNTY COUNCIL
 COUNTY HALL, MORPETH
 NORTHUMBERLAND, NE61 2EF

Job Title: **BEDLINGTON ACTIVE TRAVEL SCHEME**

Drawing Title: **SCHEME PROPOSALS SHEET 9 OF 18**

Scale(s): 1:500

Drawn: ZR/EC	Date: JAN'23	Checked: []	Passed: []
Drawing Number: TD122014/06/B1331/01/09	Revision: A		
Oracle Number: TD122014			

File Path: C:\Users\COR0654\OneDrive - Mott MacDonald\Projects\Northumberland\TD122014 Bedlington Active Travel Scheme\TD122014 Bedlington Active Travel Scheme - EC&ZR Shared\TD122014-06-B1331-01-09-A - Eastern preliminary design

All rights reserved. No part of this document may be reproduced in any material form (including photocopying or storing in any medium) without the written permission of Northumberland County Council except in accordance with the provisions of Copyright, Designs and Patents Act 1988. Unauthorised reproduction may lead to prosecution or civil proceedings.

- NOTES:**
- GENERAL
 - ALL DIMENSIONS IN [mm] UNLESS STATED OTHERWISE.
 - DRAWING TO BE USED FOR PRELIMINARY INFORMATION ONLY
 - SURFACES SHOULD BE SMOOTH, NON-SLIP, DUST-FREE, PROVIDE GOOD RIDE QUALITY AND BE USEABLE IN ALL WEATHER. THERE SHOULD PREFERABLY BE SOME "GIVE" IN THE SURFACE.
 - SURFACES SHOULD BE WELL DRAINED, AND KEPT FREE OF LEAF LITTER AND ANIMAL FOULING.
 - ROUTES SHOULD HAVE ADEQUATE WIDTH TO ALLOW USERS TO PASS SAFELY AND REST. VEGETATION ON THE ROUTE VERGES AND SURROUNDINGS SHOULD BE MAINTAINED.
 - GOOD FORWARD AND PERIPHERAL VISIBILITY ON THE ROUTE MAKES USERS FEEL SAFER.
 - ROUTES SHOULD BE CLEARLY WAYMARKED AND SIGNED, WITH SAFE USER FRIENDLY CROSSINGS AND FURNITURE.

- KEY**
- Proposed segregated cycleway
 - Proposed shared footway / cycleway
 - Proposed footway
 - Proposed verge
 - Proposed kerb realignment
 - Proposed back of footway realignment
 - Proposed shared cycle/ vehicle route
 - Proposed hazard warning paving
 - Proposed corduroy paving
 - Proposed tactile paving

Revisions:

No.	By	Chk.	App.	Date	Rev.

Reproduced from based upon the Ordnance Survey mapping with permission of the Controller of Her Majesty's Stationery Office. © Crown copyright. Unauthorised reproduction infringes Crown copyright and may lead to prosecution or civil proceedings. NORTHUMBERLAND COUNTY COUNCIL - O.S. License No. 100049048 (2009)

Drawing Status: **PRELIMINARY**

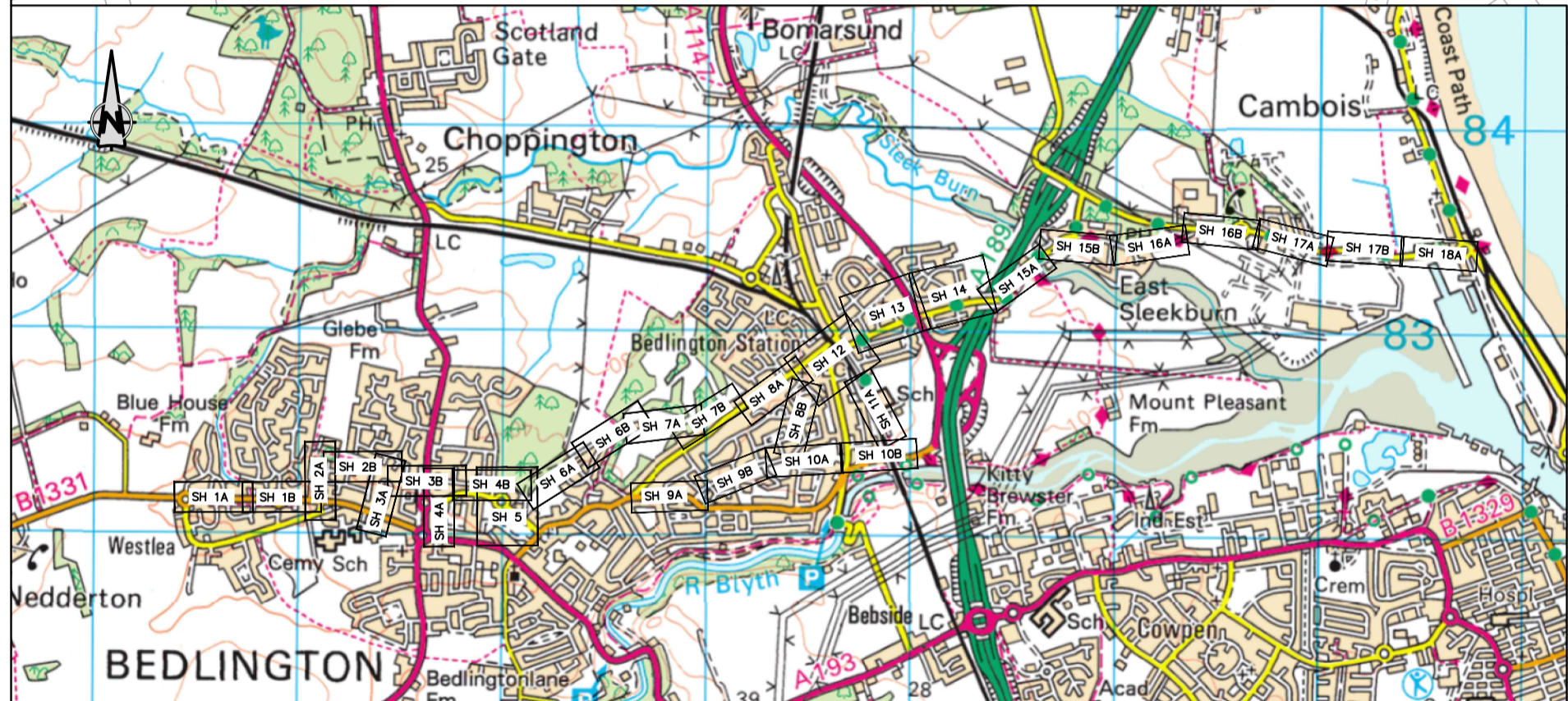
Client: NORTHUMBERLAND COUNTY COUNCIL
 COUNTY HALL, MORPETH
 NORTHUMBERLAND, NE61 2EF

Job Title: **BEDLINGTON ACTIVE TRAVEL SCHEME**

Drawing Title: **SCHEME PROPOSALS SHEET 10 OF 18**



Scale(s): 1:500

Drawn: ZR/EC	Date: JAN'23	Checked:	Passed:
Drawing Number: TD122014/06/B1331/01/010	Revision: A		
Ordnance Number: TD122014			



All rights reserved. No part of this document may be reproduced in any material form (including photocopying or storing in any medium) without the written permission of Northumberland County Council except in accordance with the provisions of Copyright, Designs and Patents Act 1988. Unauthorised reproduction may lead to prosecution or civil proceedings.

- NOTES:**
1. GENERAL
 - 1.1. ALL DIMENSIONS IN [mm] UNLESS STATED OTHERWISE.
 - 1.2. DRAWINGS TO BE USED FOR PRELIMINARY INFORMATION ONLY
 - 1.3. SURFACES SHOULD BE SMOOTH, NON-SLIP, DUST-FREE, PROVIDE GOOD RIDE QUALITY AND BE USEABLE IN ALL WEATHER. THERE SHOULD PREFERABLY BE SOME 'GIVE' IN THE SURFACE.
 - 1.4. SURFACES SHOULD BE WELL DRAINED, AND KEPT FREE OF LEAF LITTER AND ANIMAL FOULING.
 - 1.5. ROUTES SHOULD HAVE ADEQUATE WIDTH TO ALLOW USERS TO PASS SAFELY AND REST. VEGETATION ON THE ROUTE VERGES AND SURROUNDINGS SHOULD BE MAINTAINED.
 - 1.6. GOOD FORWARD AND PERIPHERAL VISIBILITY ON THE ROUTE MAKES USERS FEEL SAFER.
 - 1.7. ROUTES SHOULD BE CLEARLY WAYMARKED AND SIGNED, WITH SAFE USER FRIENDLY CROSSINGS AND FURNITURE.

- KEY**
-  Proposed segregated cycleway
 -  Proposed shared footway / cycleway
 -  Proposed footway
 -  Proposed verge
 -  Proposed kerb realignment
 -  Proposed back of footway realignment
 -  Proposed shared cycle/ vehicle route
 -  Proposed hazard warning paving
 -  Proposed corduroy paving
 -  Proposed tactile paving

Revisions:

By:	Chk.	App.	Date	Rev.

Reproduced from based upon the Ordnance Survey mapping with permission of the Controller of Her Majesty's Stationery Office. © Crown copyright. Unauthorised reproduction infringes Crown copyright and may lead to prosecution or civil proceedings. NORTHUMBERLAND COUNTY COUNCIL - O.S. License No. 100049048 (2009)

Drawing Status: **PRELIMINARY**

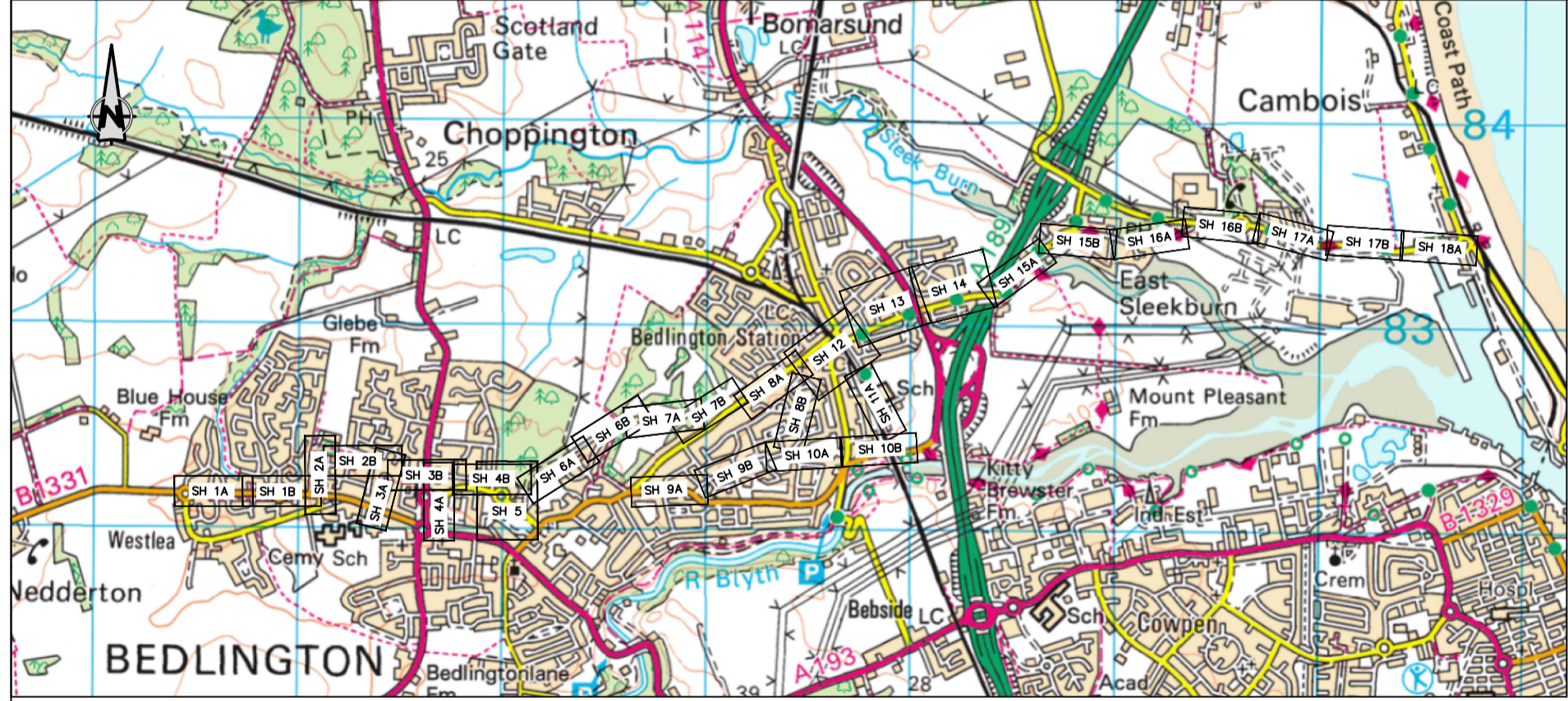
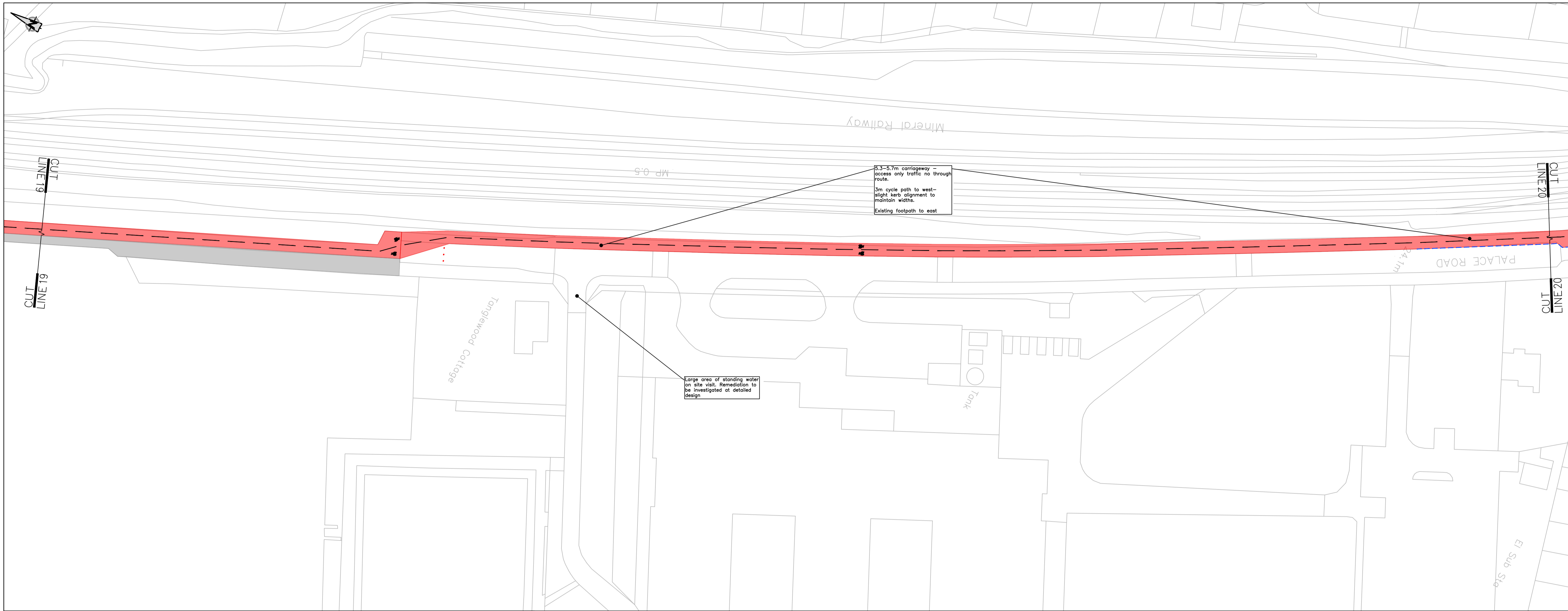
Client: NORTHUMBERLAND COUNTY COUNCIL
COUNTY HALL, MORPETH
NORTHUMBERLAND, NE61 2EF

Job Title: **BEDLINGTON ACTIVE TRAVEL SCHEME**

Drawing Title: **SCHEME PROPOSALS SHEET 11 OF 18**

Scale(s): 1:500

Drawn: ZR/EC	Date: JAN'23	Checked:	Passed:
Drawing Number: TDI22014/06/B1331/01/011	Revision: A	Oracle Number: TDI22014	





All rights reserved. No part of this document may be reproduced in any material form (including photocopying or storing in any medium) without the written permission of Northumberland County Council except in accordance with the provisions of Copyright, Designs and Patents Act 1988. Unauthorised reproduction may lead to prosecution or civil proceedings.

- NOTES:**
- GENERAL
 - 1.1 ALL DIMENSIONS IN [mm] UNLESS STATED OTHERWISE.
 - 1.2 DRAWING TO BE USED FOR PRELIMINARY INFORMATION ONLY
 - 1.3 SURFACES SHOULD BE SMOOTH, NON-SLIP, DUST-FREE, PROVIDE GOOD RIDE QUALITY AND BE USEABLE IN ALL WEATHER. THERE SHOULD PREFERABLY BE SOME 'GIVE' IN THE SURFACE.
 - 1.4 SURFACES SHOULD BE WELL DRAINED, AND KEPT FREE OF LEAF LITTER AND ANIMAL FOULING.
 - 1.5 ROUTES SHOULD HAVE ADEQUATE WIDTH TO ALLOW USERS TO PASS SAFELY AND REST. VEGETATION ON THE ROUTE VERGES AND SURROUNDINGS SHOULD BE MAINTAINED.
 - 1.6 GOOD FORWARD AND PERIPHERAL VISIBILITY ON THE ROUTE MAKES USERS FEEL SAFER.
 - 1.7 ROUTES SHOULD BE CLEARLY WAYMARKED AND SIGNED, WITH SAFE USER FRIENDLY CROSSINGS AND FURNITURE.

- KEY**
- Proposed segregated cycleway
 - Proposed shared footway / cycleway
 - Proposed footway
 - Proposed verge
 - Proposed kerb realignment
 - Proposed back of footway realignment
 - Proposed shared cycle / vehicle route
 - Proposed hazard warning paving
 - Proposed corduroy paving
 - Proposed tactile paving

Revisions: By: [Chk.] [App.] [Date] Rev:
 Reproduced from based upon the Ordnance Survey mapping with permission of the Controller of Her Majesty's Stationery Office. © Crown copyright. Unauthorised reproduction infringes Crown copyright and may lead to prosecution or civil proceedings. NORTHUMBERLAND COUNTY COUNCIL - O.S. License No. 100049048 (2009)


Drawing Status: PRELIMINARY

Client: NORTHUMBERLAND COUNTY COUNCIL
 COUNTY HALL, MORPETH
 NORTHUMBERLAND, NE61 2EF

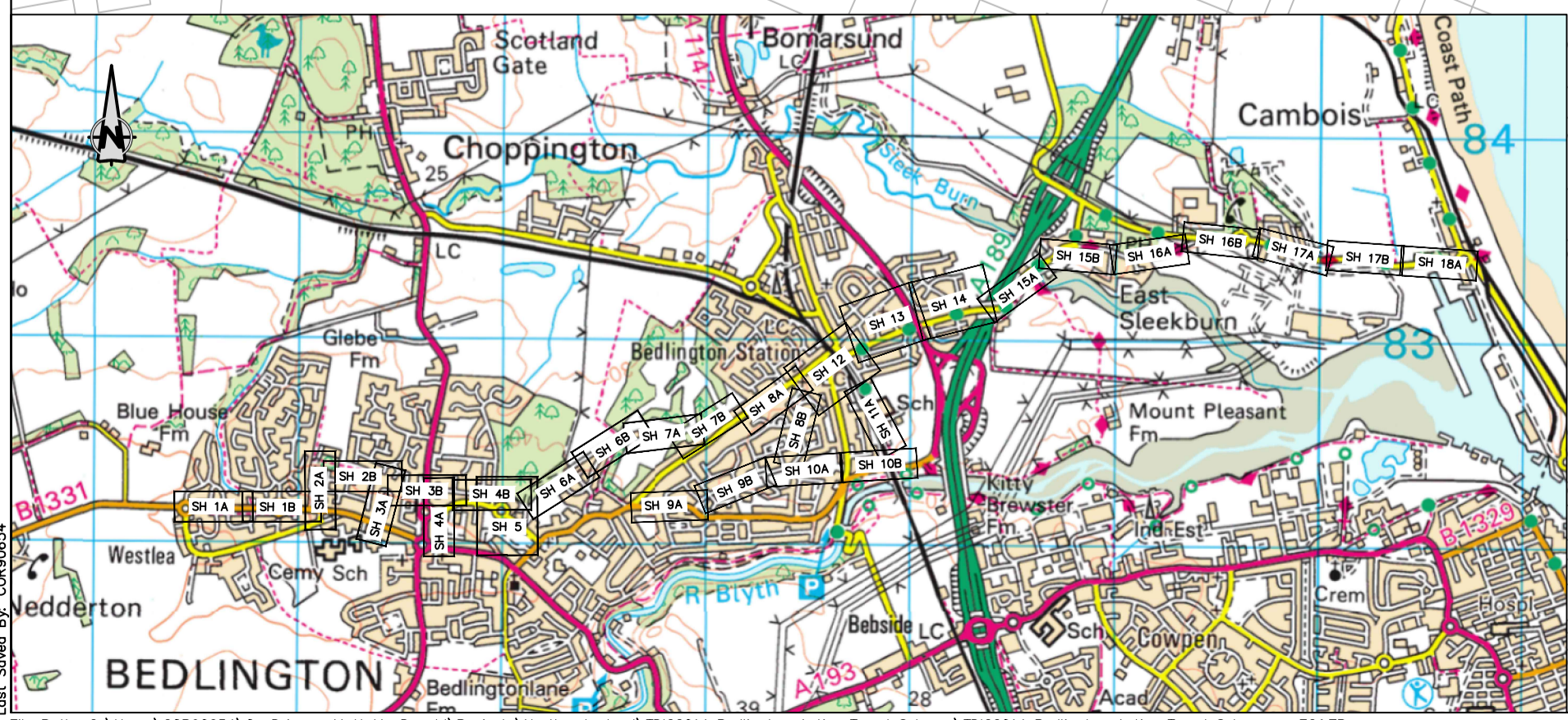
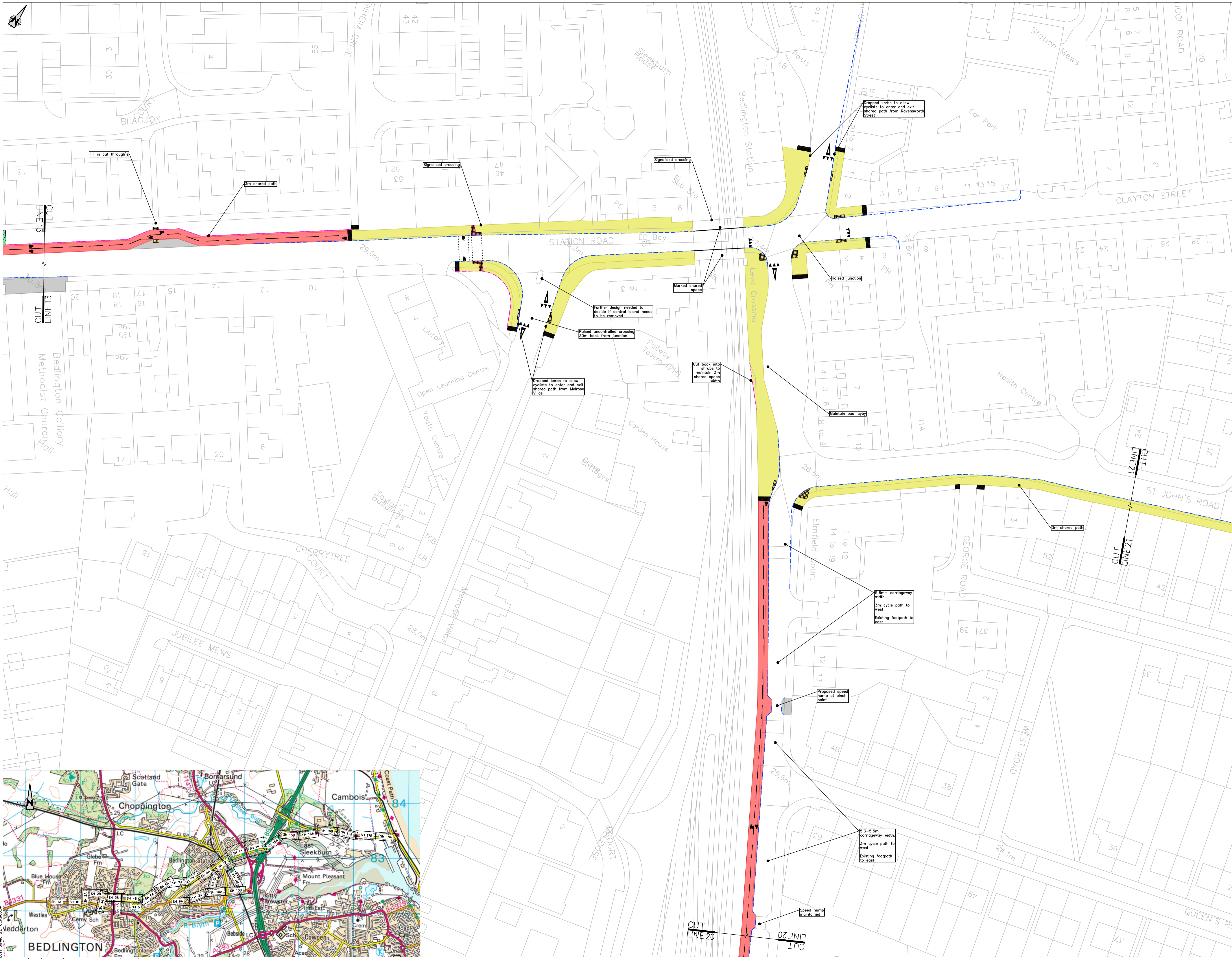
Job Title: BEDLINGTON ACTIVE TRAVEL SCHEME

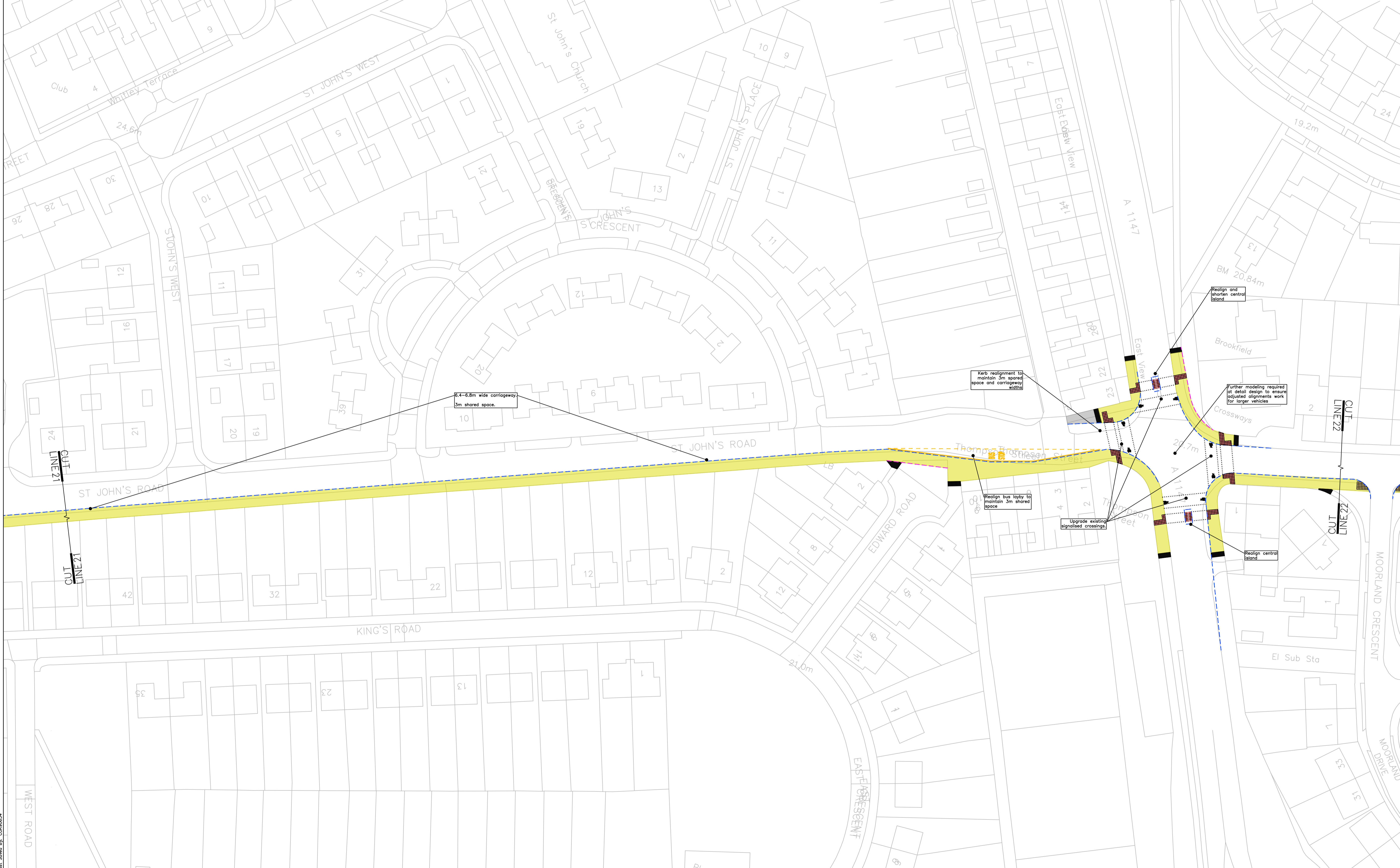
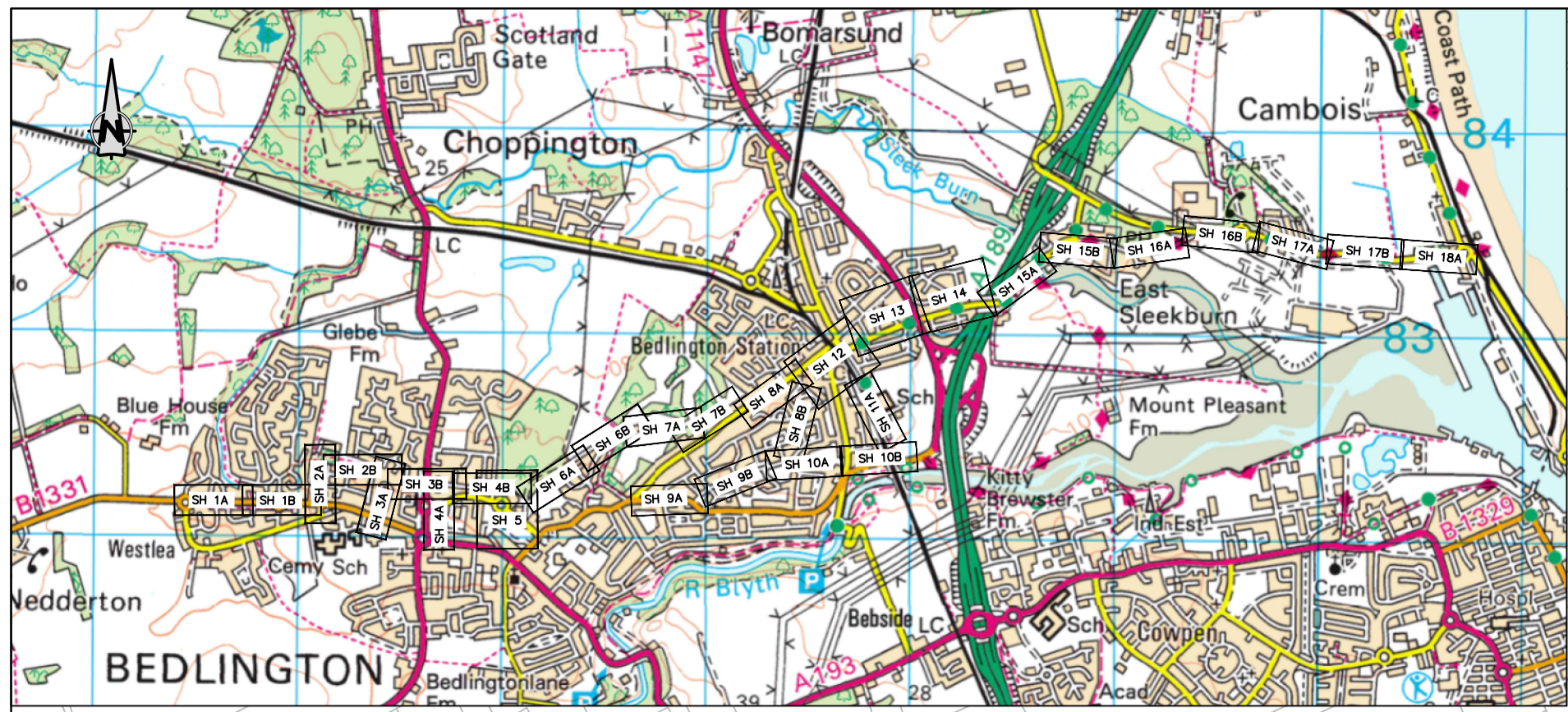
Drawing Title: SCHEME PROPOSALS SHEET 12 OF 18

Scale(s): 1:500



Drawn: ZR/EC Date: JAN'23 Checked: Passed:
 Drawing Number: TD122014/06/B1331/01/12 Revision: A
 Oracle Number: TD122014





All rights reserved. No part of this document may be reproduced in any material form (including photocopying or storing in any medium) without the written permission of Northumberland County Council except in accordance with the provisions of Copyright, Designs and Patents Act 1988. Unauthorised reproduction may lead to prosecution or civil proceedings.

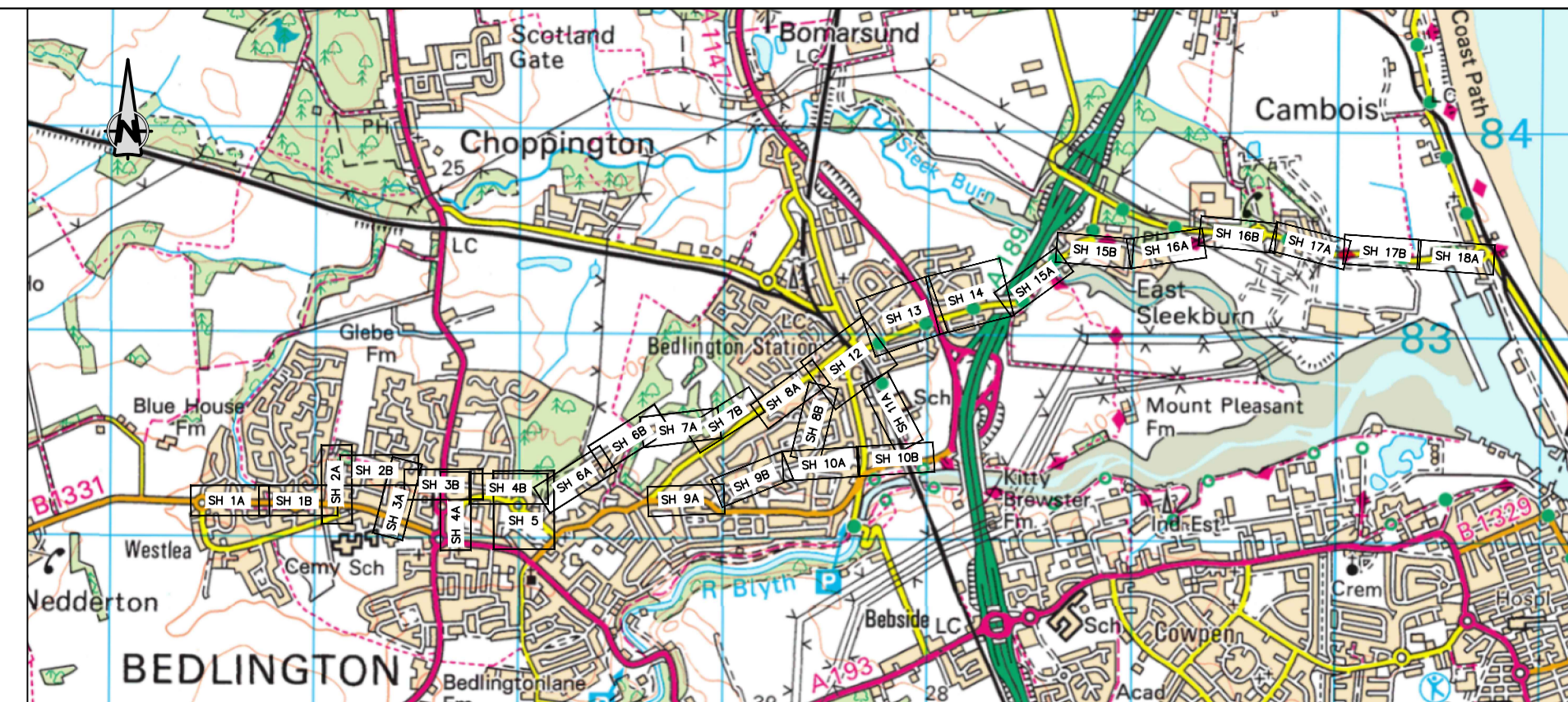
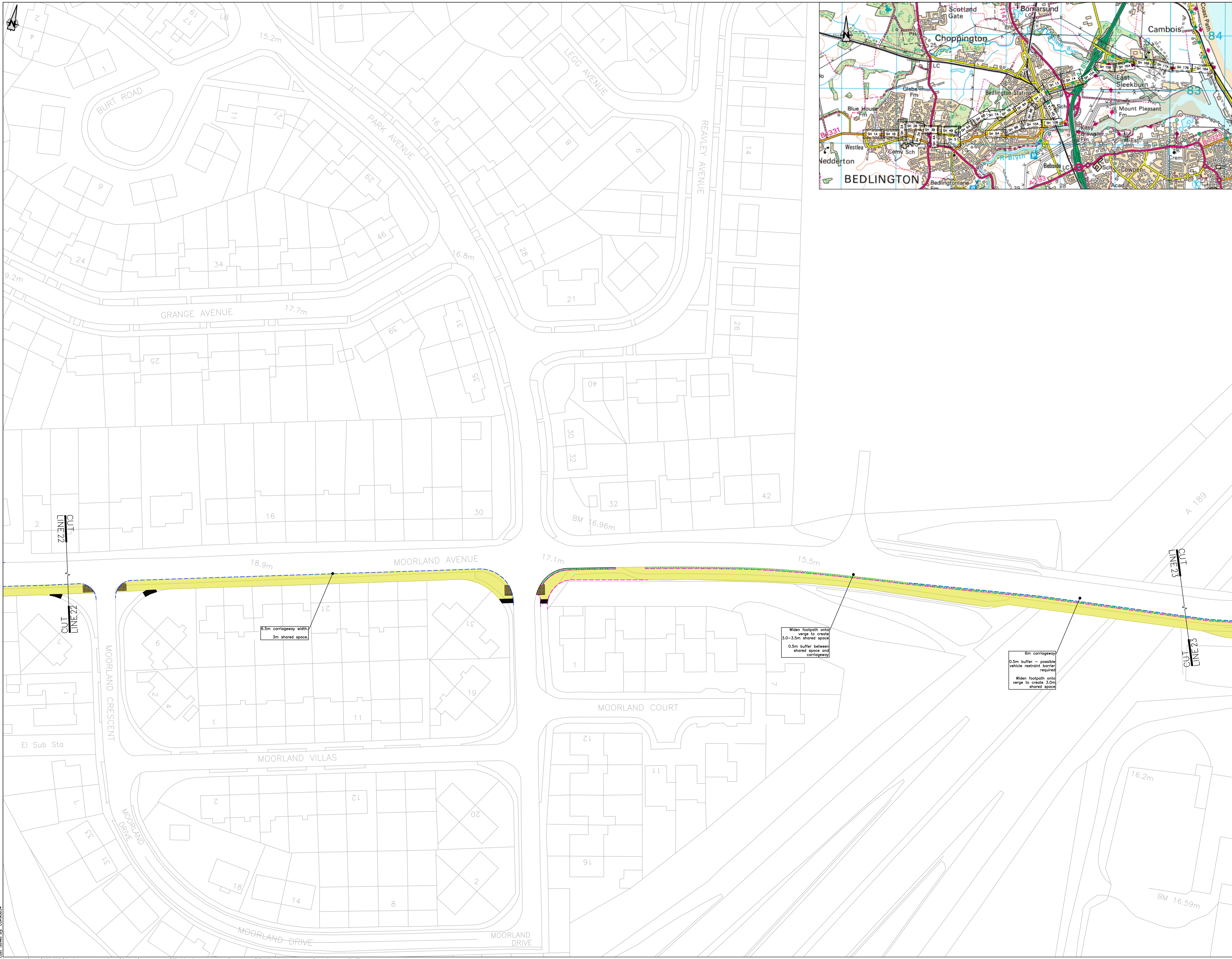
- NOTES:**
- GENERAL
 - 1.1. ALL DIMENSIONS IN [mm] UNLESS STATED OTHERWISE.
 - 1.2. DRAWINGS TO BE USED FOR PRELIMINARY INFORMATION ONLY
 - 1.3. SURFACES SHOULD BE SMOOTH, NON-SLIP, DUST-FREE, PROVIDE GOOD RIDE QUALITY AND BE USEABLE IN ALL WEATHER. THERE SHOULD PREFERABLY BE SOME 'GIVE' IN THE SURFACE.
 - 1.4. SURFACES SHOULD BE WELL DRAINED, AND KEPT FREE OF LEAF LITTER AND ANIMAL FOULING.
 - 1.5. ROUTES SHOULD HAVE ADEQUATE WIDTH TO ALLOW USERS TO PASS SAFELY AND REST. VEGETATION ON THE ROUTE VERGES AND SURROUNDINGS SHOULD BE MAINTAINED.
 - 1.6. GOOD FORWARD AND PERIPHERAL VISIBILITY ON THE ROUTE MAKES USERS FEEL SAFER.
 - 1.7. ROUTES SHOULD BE CLEARLY WAYMARKED AND SIGNED, WITH SAFE USER FRIENDLY CROSSINGS AND FURNITURE.

- KEY**
- Proposed segregated cycleway
 - Proposed shared footway / cycleway
 - Proposed footway
 - Proposed verge
 - Proposed kerb realignment
 - Proposed back of footway realignment
 - Proposed shared cycle/ vehicle route
 - Proposed hazard warning paving
 - Proposed corduroy paving
 - Proposed tactile paving

Revisions: _____ By: [Chk.] [App.] [Date] Rev: _____
 Reproduced from based upon the Ordnance Survey mapping with permission of the Controller of Her Majesty's Stationery Office. © Crown copyright. Unauthorised reproduction infringes Crown copyright and may lead to prosecution or civil proceedings. NORTHUMBRLAND COUNTY COUNCIL - O.S. License No. 100049048 (2009)

Drawing Status: **PRELIMINARY**
 Client: NORTHUMBRLAND COUNTY COUNCIL
 COUNTY HALL, MORPETH
 NORTHUMBRLAND, NE61 2EF
 Job Title: **BEDLINGTON ACTIVE TRAVEL SCHEME**
 Drawing Title: **SCHEME PROPOSALS SHEET 13 OF 18**
 Scale(s): 1:500

File Path: C:\Users\COR00654\OneDrive - Mott MacDonald\Projects\Northumberland\TD122014 Bedlington Active Travel Scheme\TD122014 Bedlington Active Travel Scheme - EC&ZR Shared\TD122014-06-B1331-01-A - Eastern preliminary design



Contract Drawing 1 Drawing Size A1

Northumberland County Council

All rights reserved. No part of this document may be reproduced in any material form (including photocopying or storing in any medium) without the written permission of Northumberland County Council except in accordance with the provisions of Copyright, Designs and Patents Act 1988. Unauthorised reproduction may lead to prosecution or civil proceedings.

- NOTES:**
1. GENERAL
 - 1.1. ALL DIMENSIONS IN [mm] UNLESS STATED OTHERWISE.
 - 1.2. DRAWINGS TO BE USED FOR PRELIMINARY INFORMATION ONLY
 - 1.3. SURFACES SHOULD BE SMOOTH, NON-SLIP, DUST-FREE, PROVIDE GOOD RIDE QUALITY AND BE USEABLE IN ALL WEATHER. THERE SHOULD PREFERABLY BE SOME "GIVE" IN THE SURFACE.
 - 1.4. SURFACES SHOULD BE WELL DRAINED, AND KEPT FREE OF LEAF LITTER AND ANIMAL FOULING.
 - 1.5. ROUTES SHOULD HAVE ADEQUATE WIDTH TO ALLOW USERS TO PASS SAFELY AND REST. VEGETATION ON THE ROUTE VERGES AND SURROUNDINGS SHOULD BE MAINTAINED.
 - 1.6. GOOD FORWARD AND PERIPHERAL VISIBILITY ON THE ROUTE MAKES USERS FEEL SAFER.
 - 1.7. ROUTES SHOULD BE CLEARLY WAYMARKED AND SIGNED, WITH SAFE USER FRIENDLY CROSSINGS AND FURNITURE.

KEY

- Proposed segregated cycleway
- Proposed shared footway / cycleway
- Proposed footway
- Proposed verge
- Proposed kerb realignment
- Proposed back of footway realignment
- Proposed shared cycle/ vehicle route
- Proposed hazard warning paving
- Proposed corduroy paving
- Proposed tactile paving

Revisions:	By:	Chk.	App.	Date	Rev.

Reproduced from based upon the Ordnance Survey mapping with permission of the Controller of Her Majesty's Stationery Office © Crown copyright. Unauthorised reproduction infringes Crown copyright and may lead to prosecution or civil proceedings. NORTHUMBERLAND COUNTY COUNCIL - O.S. License No. 100049048 (2009)

Drawing Status: **PRELIMINARY**

Client: NORTHUMBERLAND COUNTY COUNCIL
COUNTY HALL, MORPETH
NORTHUMBERLAND, NE61 2EF

Job Title: **BEDLINGTON ACTIVE TRAVEL SCHEME**

Drawing Title: **SCHEME PROPOSALS SHEET 14 OF 18**

Scale(s): 1:500

Northumberland County Council Technical Services

Drawn: ZR/EC	Date: JAN'23	Checked:	Passed:
Drawing Number: TD122014/06/B1331/01/14	Revision: A		
Grade Number: TD122014			

File Path: C:\Users\COR0054\OneDrive - Mott MacDonald\Projects\Northumberland\TD122014 Bedlington Active Travel Scheme\TD122014 Bedlington Active Travel Scheme - EC&ZR Shared\TD122014-06-B1331-01-14 - Eastern preliminary design



Northumberland County Council

All rights reserved. No part of this document may be reproduced in any material form (including photocopying or storing in any medium) without the written permission of Northumberland County Council except in accordance with the provisions of Copyright, Designs and Patents Act 1988. Unauthorised reproduction may lead to prosecution or civil proceedings.

NOTES:

1. GENERAL
- 1.1. ALL DIMENSIONS IN [mm] UNLESS STATED OTHERWISE.
- 1.2. DRAWING TO BE USED FOR PRELIMINARY INFORMATION ONLY
- 1.3. SURFACES SHOULD BE SMOOTH, NON-SLIP, DUST-FREE, PROVIDE GOOD RIDE QUALITY AND BE USEABLE IN ALL WEATHER. THERE SHOULD PREFERABLY BE SOME 'GIVE' IN THE SURFACE.
- 1.4. SURFACES SHOULD BE WELL DRAINED, AND KEPT FREE OF LEAF LITTER AND ANIMAL FOULING.
- 1.5. ROUTES SHOULD HAVE ADEQUATE WIDTH TO ALLOW USERS TO PASS SAFELY AND REST. VEGETATION ON THE ROUTE VERGES AND SURROUNDINGS SHOULD BE MAINTAINED.
- 1.6. GOOD FORWARD AND PERIPHERAL VISIBILITY ON THE ROUTE MAKES USERS FEEL SAFER.
- 1.7. ROUTES SHOULD BE CLEARLY WAYMARKED AND SIGNED, WITH SAFE USER FRIENDLY CROSSINGS AND FURNITURE.

KEY

- Proposed segregated cycleway
- Proposed shared footway / cycleway
- Proposed footway
- Proposed verge
- Proposed kerb realignment
- Proposed back of footway realignment
- Proposed shared cycle/ vehicle route
- Proposed hazard warning paving
- Proposed corduroy paving
- Proposed tactile paving

Revisions:

No.	By	Chk.	App.	Date	Rev.

Reproduced from based upon the Ordnance Survey mapping with permission of the Controller of Her Majesty's Stationery Office. © Crown copyright. Unauthorised reproduction infringes Crown copyright and may lead to prosecution or civil proceedings. NORTHUMBERLAND COUNTY COUNCIL - O.S. License No. 100049048 (2009)

Drawing Status: PRELIMINARY

Client: NORTHUMBERLAND COUNTY COUNCIL
COUNTY HALL, MORPETH
NORTHUMBERLAND, NE61 2EF

Job Title: BEDLINGTON ACTIVE TRAVEL SCHEME

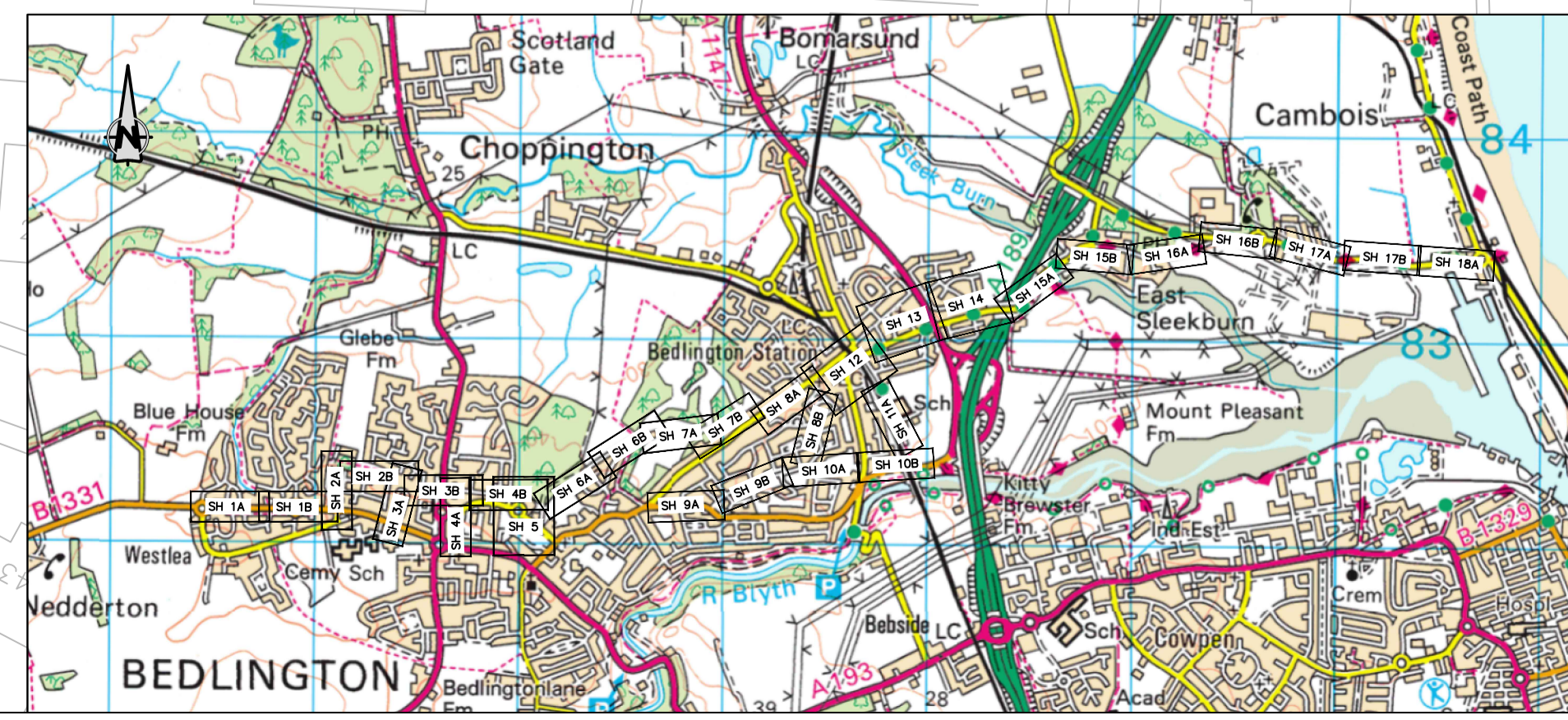
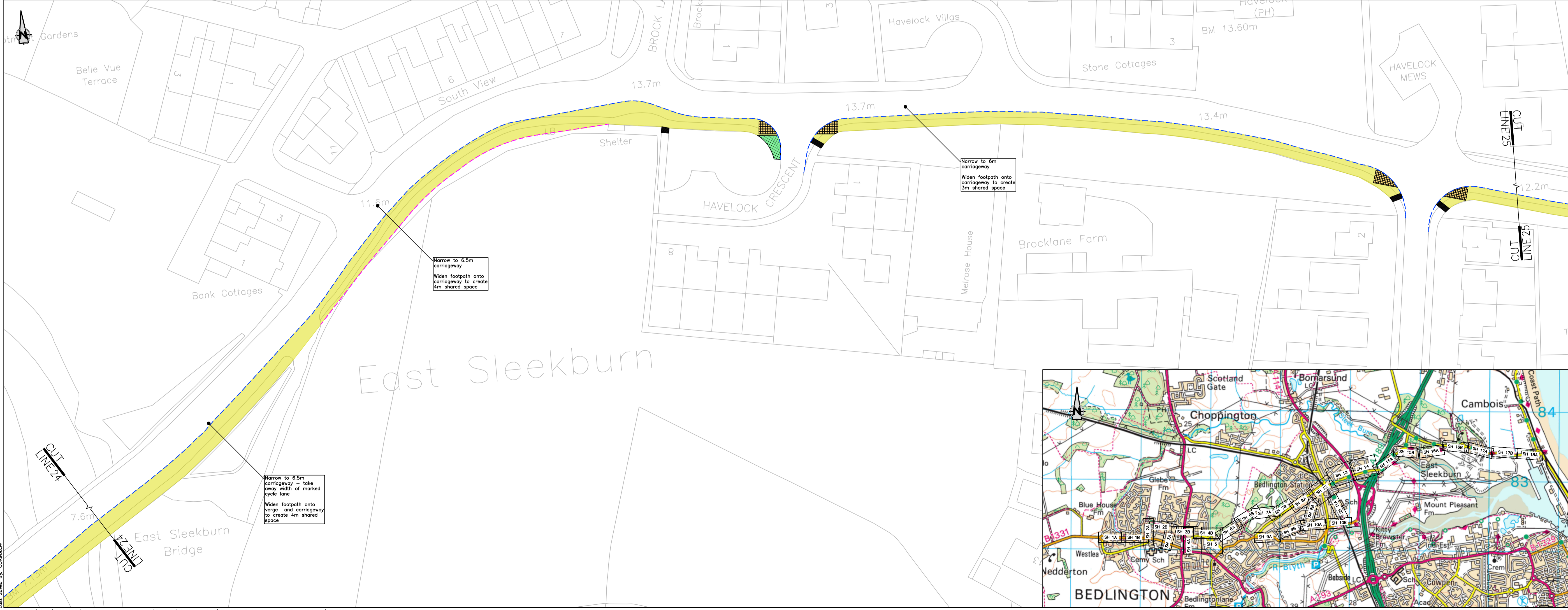
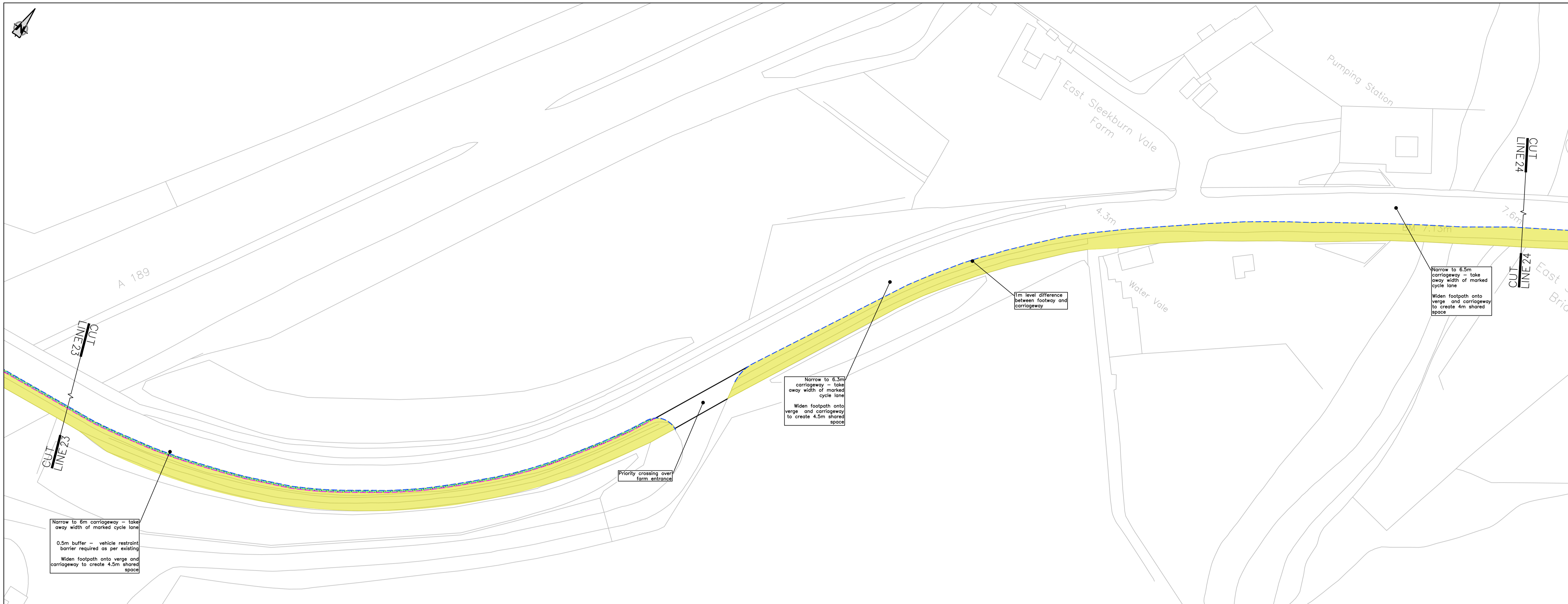
Drawing Title: SCHEME PROPOSALS SHEET 15 OF 18

Scale(s): 1:500



Northumberland County Council Technical Services

Drawn: ZR/EC	Date: JAN'23	Checked:	Passed:
Drawing Number: TD122014/06/B1331/01/15	Revision: A		
Grade Number: TD122014			



All rights reserved. No part of this document may be reproduced in any material form (including photocopying or storing in any medium) without the written permission of Northumberland County Council except in accordance with the provisions of Copyright, Designs and Patents Act 1988. Unauthorised reproduction may lead to prosecution or civil proceedings.

- NOTES:**
- GENERAL
 - 1.1 ALL DIMENSIONS IN [mm] UNLESS STATED OTHERWISE.
 - 1.2 DRAWING TO BE USED FOR PRELIMINARY INFORMATION ONLY
 - 1.3 SURFACES SHOULD BE SMOOTH, NON-SLIP, DUST-FREE, PROVIDE GOOD RIDE QUALITY AND BE USEABLE IN ALL WEATHER. THERE SHOULD PREFERABLY BE SOME 'GIVE' IN THE SURFACE.
 - 1.4 SURFACES SHOULD BE WELL DRAINED, AND KEPT FREE OF LEAF LITTER AND ANIMAL FOULING.
 - 1.5 ROUTES SHOULD HAVE ADEQUATE WIDTH TO ALLOW USERS TO PASS SAFELY AND REST. VEGETATION ON THE ROUTE VERGES AND SURROUNDINGS SHOULD BE MAINTAINED. GOOD FORWARD AND PERIPHERAL VISIBILITY ON THE ROUTE MAKES USERS FEEL SAFER.
 - 1.6 GOOD FORWARD AND PERIPHERAL VISIBILITY ON THE ROUTE MAKES USERS FEEL SAFER.
 - 1.7 ROUTES SHOULD BE CLEARLY WAYMARKED AND SIGNED, WITH SAFE USER FRIENDLY CROSSINGS AND FURNITURE.

- KEY**
- Proposed segregated cycleway
 - Proposed shared footway / cycleway
 - Proposed footway
 - Proposed verge
 - Proposed kerb realignment
 - Proposed back of footway realignment
 - Proposed shared cycle/ vehicle route
 - Proposed hazard warning paving
 - Proposed corduroy paving
 - Proposed tactile paving

Revisions: By: [Chk.] App. [Date] Rev. []
 Reproduced from based upon the Ordnance Survey mapping with permission of the Controller of Her Majesty's Stationery Office. © Crown copyright. Unauthorised reproduction infringes Crown copyright and may lead to prosecution or civil proceedings. NORTHUMBERLAND COUNTY COUNCIL - O.S. License No. 100049048 (2009)

Drawing Status: **PRELIMINARY**

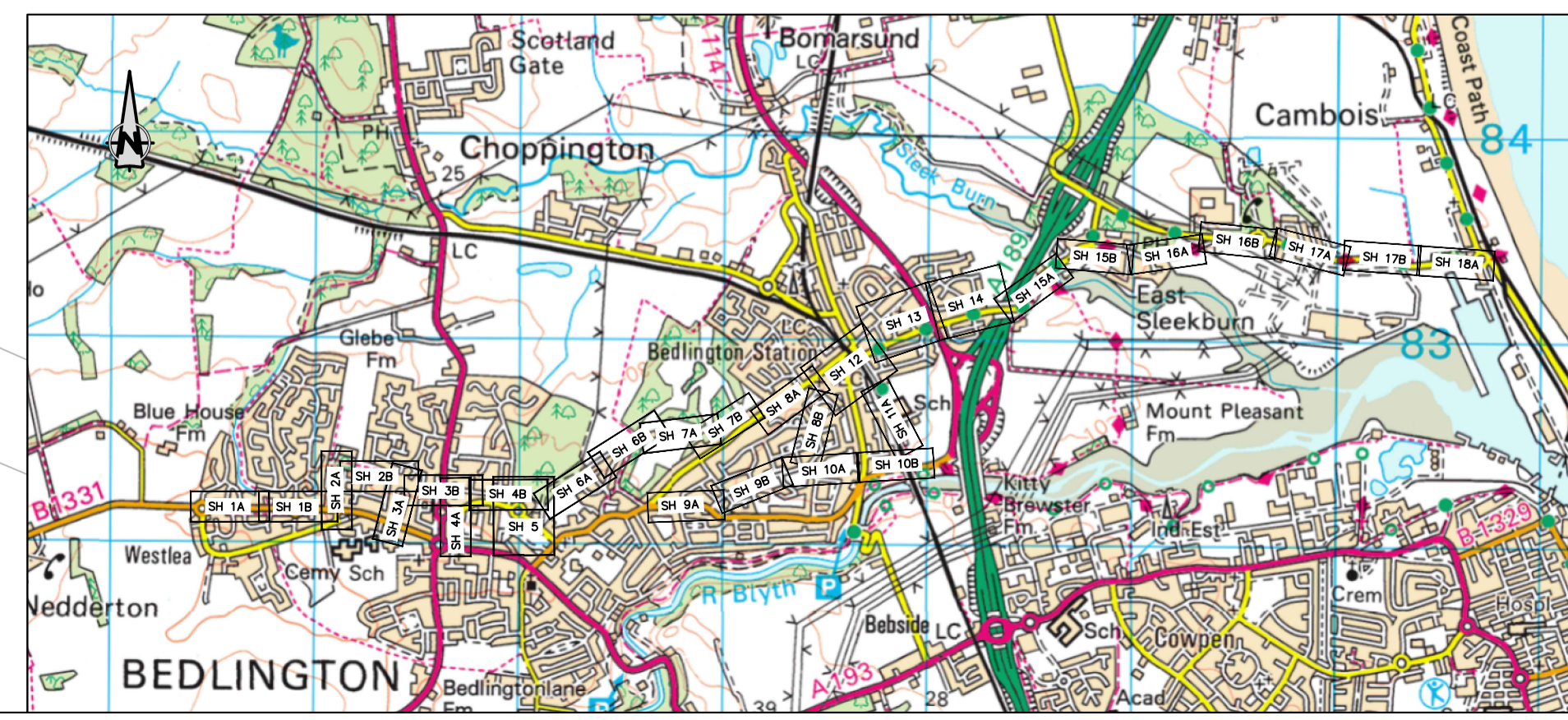
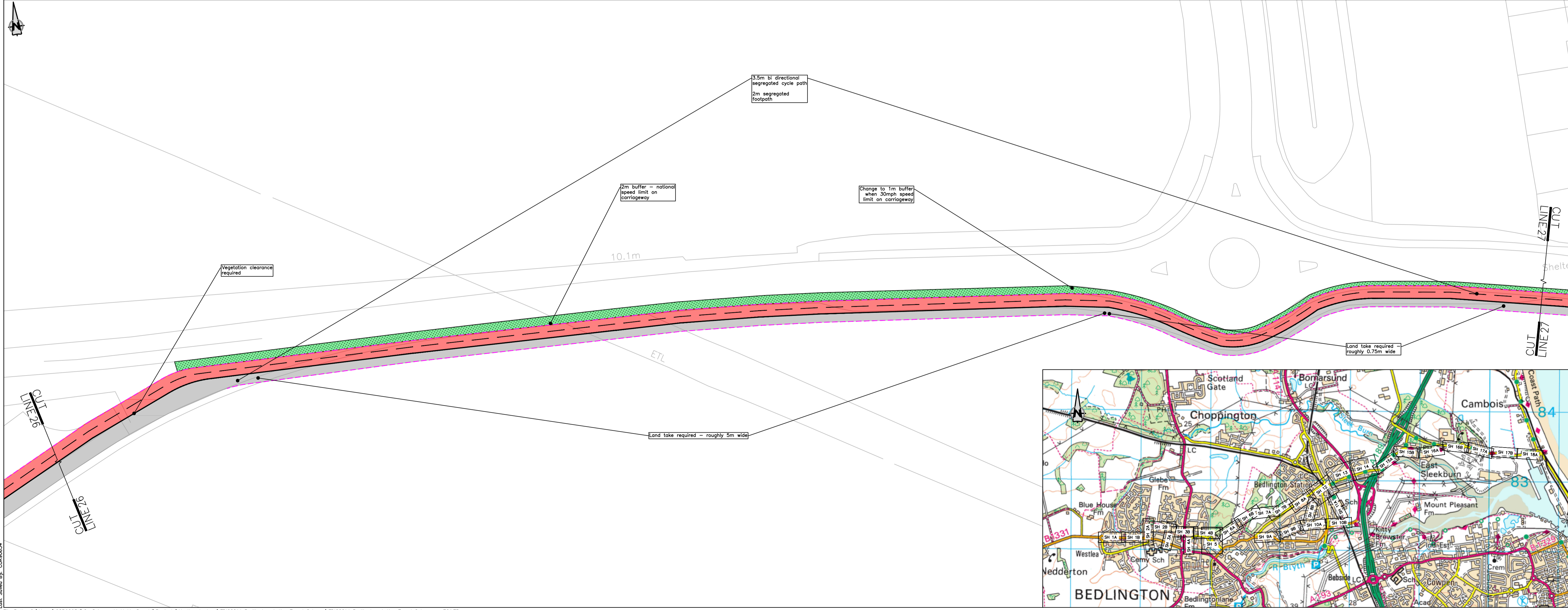
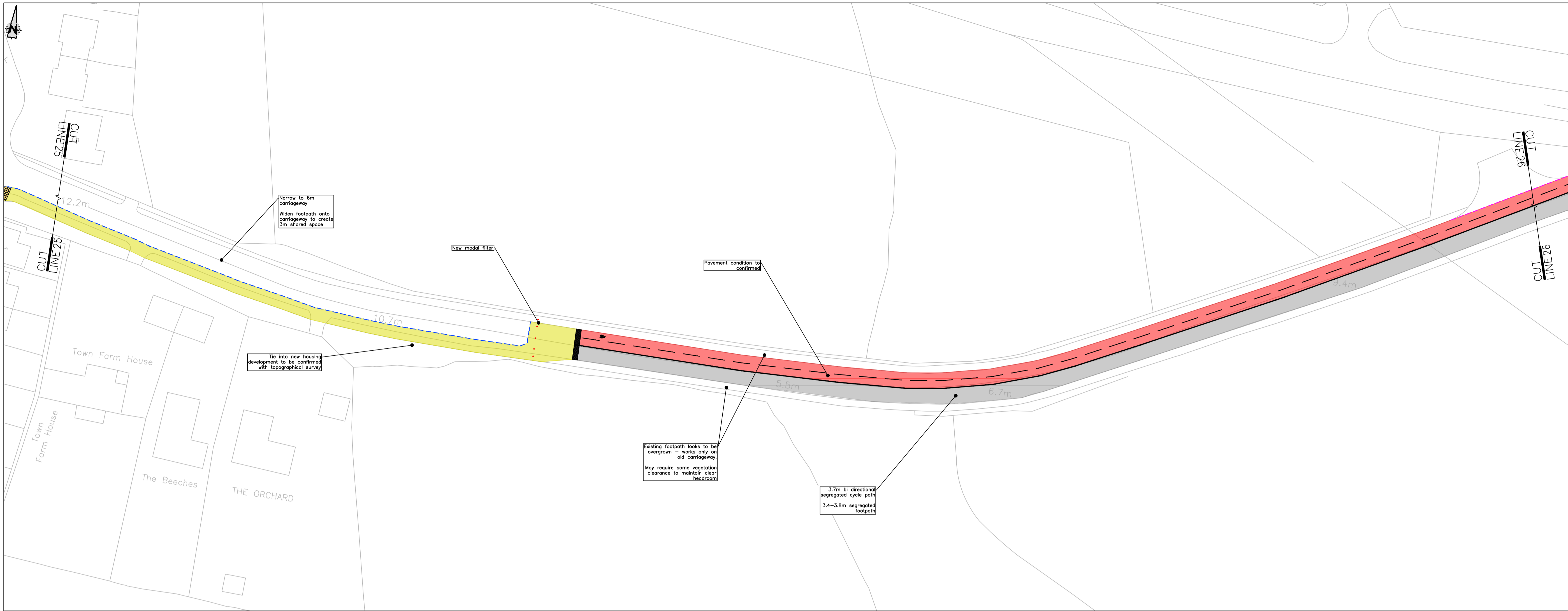
Client: NORTHUMBERLAND COUNTY COUNCIL
 COUNTY HALL, MORPETH
 NORTHUMBERLAND, NE61 2EF

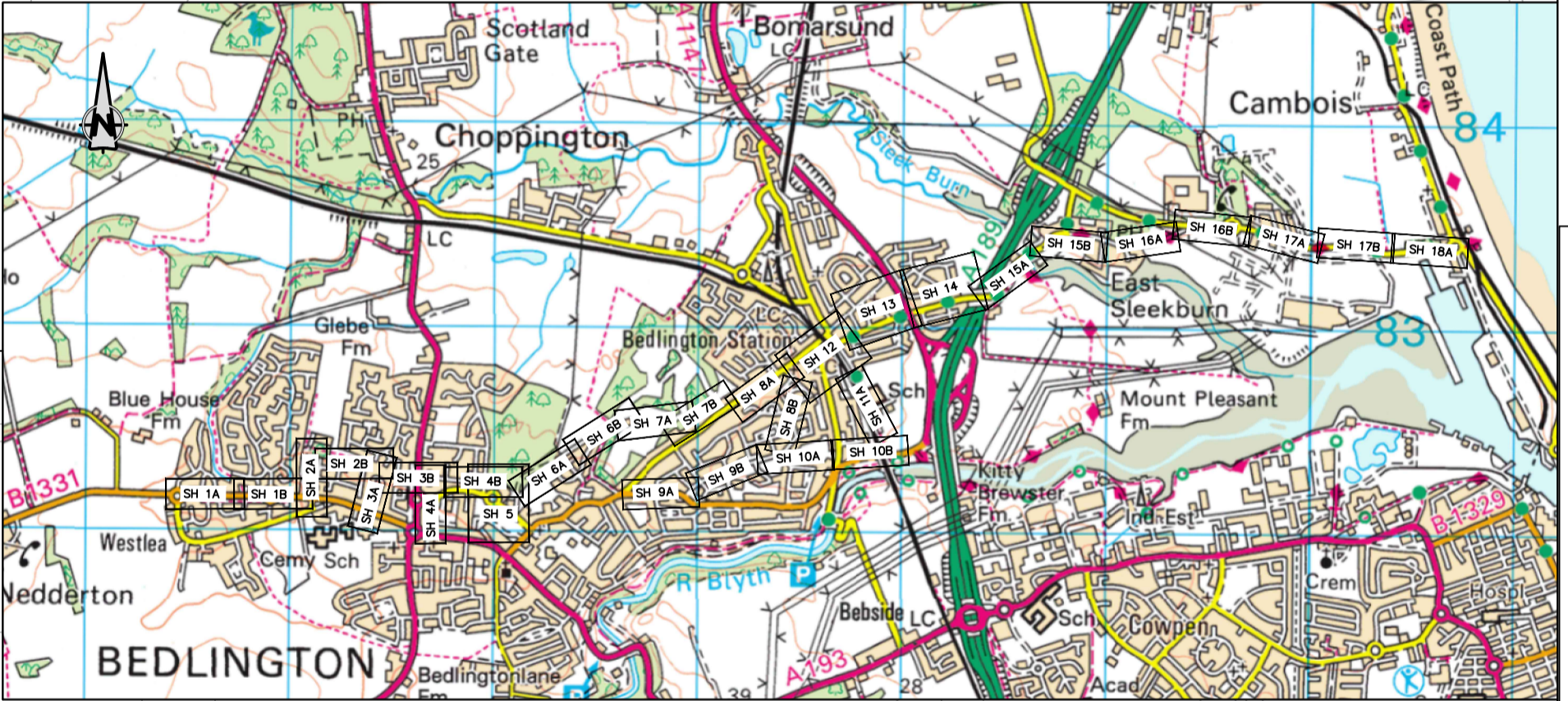
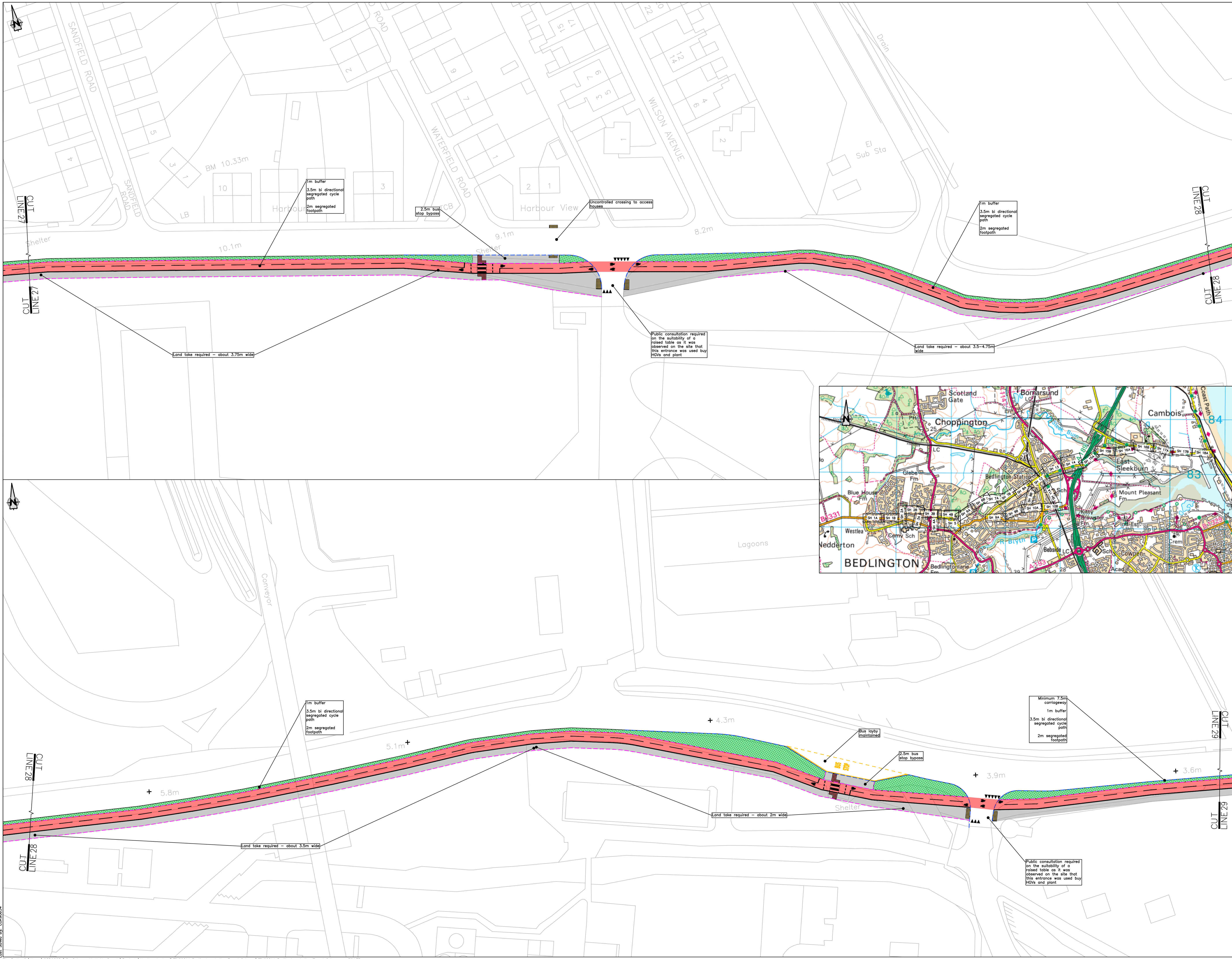
Job Title: **BEDLINGTON ACTIVE TRAVEL SCHEME**

Drawing Title: **SCHEME PROPOSALS SHEET 16 OF 18**

Scale(s): 1:500

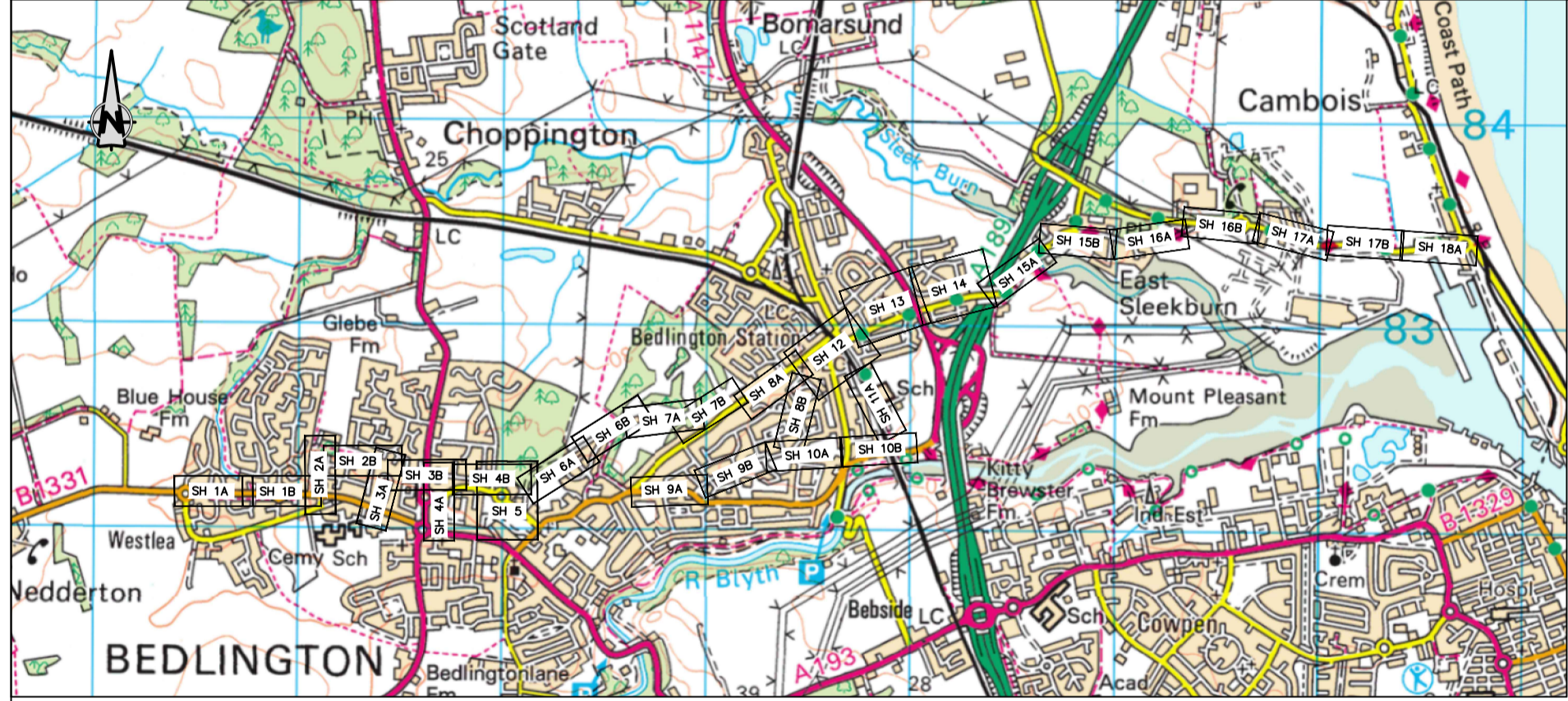
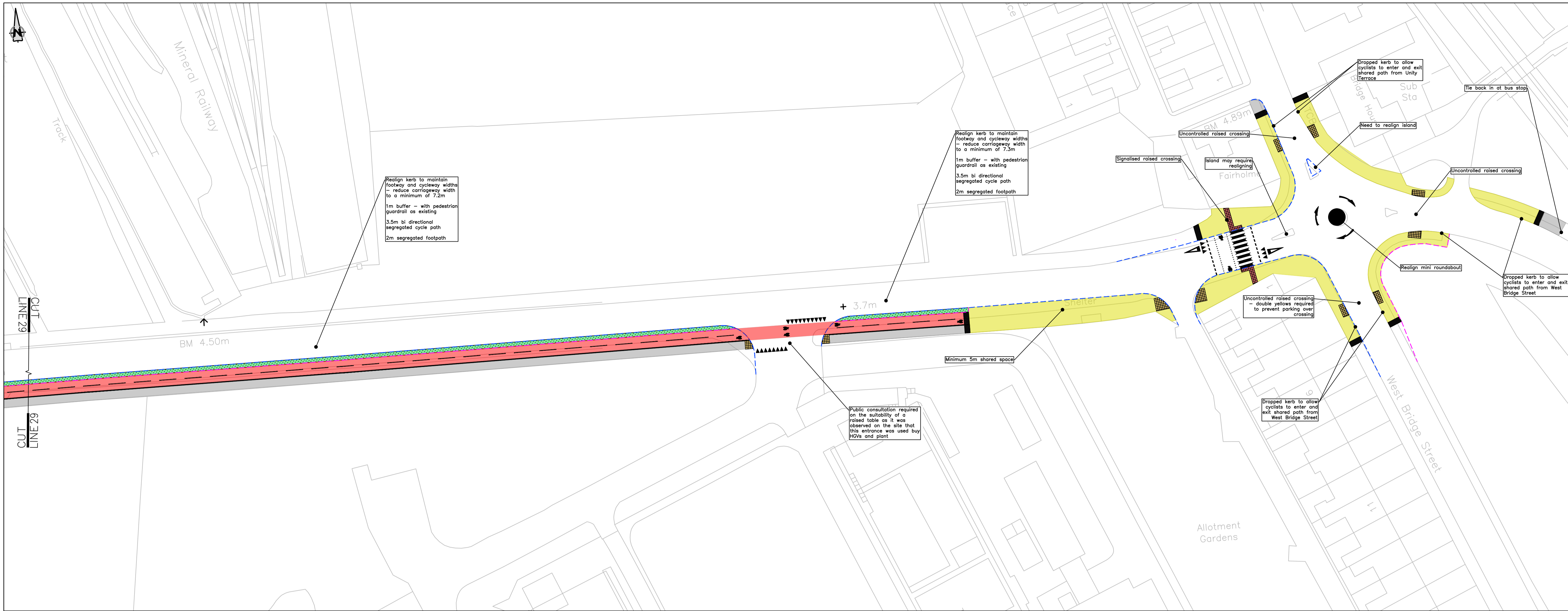
Drawn: ZR/EC Date: JAN'23 Checked: Passed:
 Drawing Number: TD122014/06/B1331/01/16 Revision: A
 Oracle Number: TD122014





<p>Contract Drawing 1</p> <p style="text-align: right;">Drawing Size A1</p> <p style="text-align: center;">Northumberland County Council</p> <p style="font-size: 8px;">All rights reserved. No part of this document may be reproduced in any material form (including photocopying or storing in any medium) without the written permission of Northumberland County Council except in accordance with the provisions of Copyright, Designs and Patents Act 1988. Unauthorised reproduction may lead to prosecution or civil proceedings.</p> <p>NOTES:</p> <ol style="list-style-type: none"> 1. GENERAL 1.1. ALL DIMENSIONS IN [mm] UNLESS STATED OTHERWISE. 1.2. DRAWING TO BE USED FOR PRELIMINARY INFORMATION ONLY 1.3. SURFACES SHOULD BE SMOOTH, NON-SLIP, DUST-FREE, PROVIDE GOOD RIDE QUALITY AND BE USEABLE IN ALL WEATHER. THERE SHOULD PREFERABLY BE SOME 'GIVE' IN THE SURFACE. 1.4. SURFACES SHOULD BE WELL DRAINED, AND KEPT FREE OF LEAF LITTER AND ANIMAL FOULING. 1.5. ROUTES SHOULD HAVE ADEQUATE WIDTH TO ALLOW USERS TO PASS SAFELY AND REST. VEGETATION ON THE ROUTE SHOULD BE MAINTAINED. 1.6. GOOD FORWARD AND PERIPHERAL VISIBILITY ON THE ROUTE MAKES USERS FEEL SAFER. 1.7. ROUTES SHOULD BE CLEARLY WAYMARKED AND SIGNED, WITH SAFE USER FRIENDLY CROSSINGS AND FURNITURE. 	<p>KEY</p> <ul style="list-style-type: none"> Proposed segregated cycleway Proposed shared footway / cycleway Proposed footway Proposed verge Proposed kerb realignment Proposed back of footway realignment Proposed shared cycle/ vehicle route Proposed hazard warning paving Proposed corduroy paving Proposed tactile paving 												
<p>Revisions: <table border="1" style="width: 100%; border-collapse: collapse;"><tr><th>By:</th><th>Chk.</th><th>App.</th><th>Date</th><th>Rev.</th></tr><tr><td> </td><td> </td><td> </td><td> </td><td> </td></tr></table></p> <p>Reproduced from based upon the Ordnance Survey mapping with permission of the Controller of Her Majesty's Stationery Office. © Crown copyright. Unauthorised reproduction infringes Crown copyright and may lead to prosecution or civil proceedings. NORTHUMBERLAND COUNTY COUNCIL - O.S. License No. 100049048 (2009)</p> <p>Drawing Status: PRELIMINARY</p> <p>Client: NORTHUMBERLAND COUNTY COUNCIL COUNTY HALL, MORPETH NORTHUMBERLAND, NE61 2EF</p> <p>Job Title: BEDLINGTON ACTIVE TRAVEL SCHEME</p> <p>Drawing Title: SCHEME PROPOSALS SHEET 17 OF 18</p> <p>Scale(s): 1:500</p>		By:	Chk.	App.	Date	Rev.							
By:	Chk.	App.	Date	Rev.									
<p style="font-size: 12px;">Northumberland County Council</p> <p style="font-size: 10px;">Technical Services</p> <table border="1" style="width: 100%; border-collapse: collapse; font-size: 8px;"> <tr> <td>Drawn: ZR/EC</td> <td>Date: JAN'23</td> <td>Checked:</td> <td>Passed:</td> </tr> <tr> <td>Drawing Number: TD122014/06/B1331/01/17</td> <td colspan="3">Revision: A</td> </tr> <tr> <td colspan="4">Oracle Number: TD122014</td> </tr> </table>		Drawn: ZR/EC	Date: JAN'23	Checked:	Passed:	Drawing Number: TD122014/06/B1331/01/17	Revision: A			Oracle Number: TD122014			
Drawn: ZR/EC	Date: JAN'23	Checked:	Passed:										
Drawing Number: TD122014/06/B1331/01/17	Revision: A												
Oracle Number: TD122014													

File Path: C:\Users\COR0654\OneDrive - Mott MacDonald\Projects\Northumberland\TD122014 Bedlington Active Travel Scheme\TD122014 Bedlington Active Travel Scheme - EC&ZR Shared\TD122014-06-B1331-01-17-A - Eastern preliminary design



All rights reserved. No part of this document may be reproduced in any material form (including photocopying or storing in any medium) without the written permission of Northumberland County Council except in accordance with the provisions of Copyright, Designs and Patents Act 1988. Unauthorised reproduction may lead to prosecution or civil proceedings.

- NOTES:**
- GENERAL
 - 1.1 ALL DIMENSIONS IN [mm] UNLESS STATED OTHERWISE.
 - 1.2 DRAWING TO BE USED FOR PRELIMINARY INFORMATION ONLY
 - 1.3 SURFACES SHOULD BE SMOOTH, NON-SLIP, DUST-FREE, PROVIDE GOOD RIDE QUALITY AND BE USEABLE IN ALL WEATHER. THERE SHOULD PREFERABLY BE SOME 'GIVE' IN THE SURFACE.
 - 1.4 SURFACES SHOULD BE WELL DRAINED, AND KEPT FREE OF LEAF LITTER AND ANIMAL FOULING.
 - 1.5 ROUTES SHOULD HAVE ADEQUATE WIDTH TO ALLOW USERS TO PASS SAFELY AND REST. VEGETATION ON THE ROUTE VERGES AND SURROUNDINGS SHOULD BE MAINTAINED. GOOD FORWARD AND PERIPHERAL VISIBILITY ON THE ROUTE MAKES USERS FEEL SAFER.
 - 1.7 ROUTES SHOULD BE CLEARLY WAYMARKED AND SIGNED, WITH SAFE USER FRIENDLY CROSSINGS AND FURNITURE.

- KEY**
- Proposed segregated cycleway
 - Proposed shared footway / cycleway
 - Proposed footway
 - Proposed verge
 - Proposed kerb realignment
 - Proposed back of footway realignment
 - Proposed shared cycle/ vehicle route
 - Proposed hazard warning paving
 - Proposed corduroy paving
 - Proposed tactile paving

Revisions: _____ By: [Chk., App., Date] Rev: _____
 Reproduced from based upon the Ordnance Survey mapping with permission of the Controller of Her Majesty's Stationery Office. © Crown copyright. Unauthorised reproduction infringes Crown copyright and may lead to prosecution or civil proceedings. NORTHUMBRLAND COUNTY COUNCIL - O.S. License No. 100049048 (2009)


Drawing Status: **PRELIMINARY**

Client: NORTHUMBRLAND COUNTY COUNCIL
 COUNTY HALL, MORPETH
 NORTHUMBRLAND, NE61 2EF

Job Title: **BEDLINGTON ACTIVE TRAVEL SCHEME**

Drawing Title: **SCHEME PROPOSALS SHEET 18 OF 18**

Scale(s): 1:500



Drawn: ZR/EC	Date: JAN'23	Checked:	Passed:
Drawing Number: TD122014/06/B1331/01/18	Revision: A		
Oracle Number: TD122014			