






All rights reserved. No part of this document may be reproduced in any material form (including photocopying or storing in any medium) without the written permission of Northumberland County Council except in accordance with the provisions of Copyright, Designs and Patents Act 1988. Unauthorised reproduction may lead to prosecution or civil proceedings.

NOTES:
1. GENERAL
1.1. ALL DIMENSIONS IN [mm] UNLESS STATED OTHERWISE.

KEY
 Proposed tree removal with reference
 T#
 Cycle route extents



Revision	By	Chk.	App.	Date	Rev.

Reproduced from/based upon the Ordnance Survey mapping with permission of the Controller of Her Majesty's Stationery Office. © Crown copyright. Unauthorised reproduction infringes Crown copyright and may lead to prosecution or civil proceedings. NORTHUMBERLAND COUNTY COUNCIL - O.S. License No. 100045048 (2009)

Drawing Status: DETAILED DESIGN

Client: NORTHUMBERLAND COUNTY COUNCIL
COUNTY HALL, MORPETH
NORTHUMBERLAND, NE61 2EF

Job Title: BEDLINGTON CYCLE SCHEME

Drawing Title: TREE OVERVIEW PLAN
SHEET 1 OF 1

Scales: NTS

Drawn	Date	Checked	Posed
GO	OCT'24	MF	GM

Drawing Number: CE220010/07/B1331/10/37
Revision: P01
Grade Number: CE220010