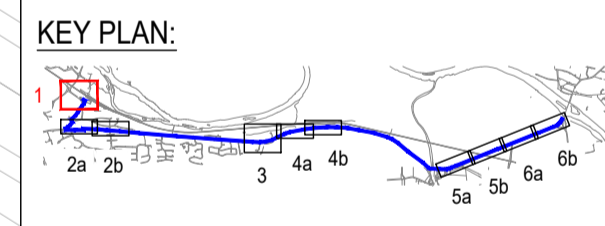


All rights reserved. No part of this document may be reproduced in any material form (including photocopying or storing in any medium) without the written permission of Northumberland County Council except in accordance with the provisions of Copyright, Designs and Patents Act 1988. Unauthorised reproduction may lead to prosecution or civil proceedings.

- NOTES:**
- GENERAL**
  - 1.1. ALL DIMENSIONS IN METRES [m] UNLESS STATED OTHERWISE.
  - 1.2. OPTION 2 PROVIDES ALTERNATIVE LAYOUTS FOR SOME SECTIONS OF THE ROUTE. FOR FURTHER DETAILS, SEE DRAWING 'TDI22013-03-A695-10-18 DESIGN OPTIONS SUMMARY'
  - 1.3. FOR DETAILS OF OPTION 1, SEE DRAWING 'TDI22013-03-A695-10-01 OPTION 1 GA SHEETS 1 TO 11'

- LEGEND:**
- PROPOSED KERB
  - 2 WAY CYCLE LANE
  - SHARED SPACE
  - TACTILES - CONTROLLED
  - TACTILES - UNCONTROLLED
  - TACTILES - LADDER
  - GRASS VERGE
  - PAVED VERGE
  - VEGETATION / TREES
  - RAISED TABLE
  - FOOTPATH/ISLAND
  - EXISTING CARRIAGEWAY
  - PROPOSED LAND TAKE



Reproduction from based upon the Ordnance Survey mapping with permission of the Controller of Her Majesty's Stationery Office. Crown copyright. Unauthorised reproduction infringes Crown copyright and may lead to prosecution or civil proceedings. NORTHUMBERLAND COUNTY COUNCIL - O.S. License No. 100049048 (2009)

Revision	By	Chk	App	Date	Rev

Drawing Status: **PRELIMINARY**

Client: NORTHUMBERLAND COUNTY COUNCIL  
COUNTY HALL, MORPETH  
NORTHUMBERLAND, NE61 2EF

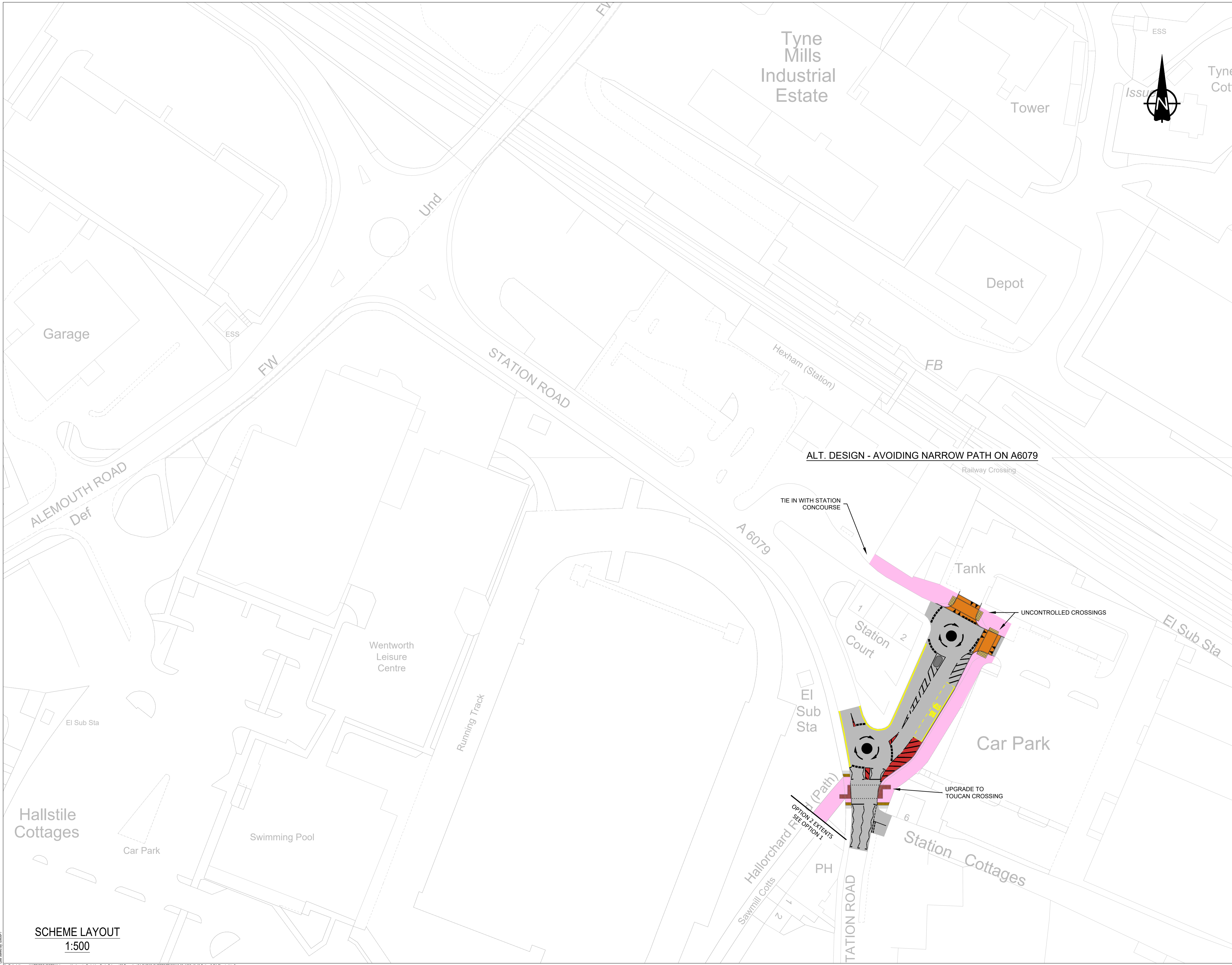
Job Title: **HEXHAM TO CORBRIDGE CYCLE SCHEME**

Drawing Title: **OPTION 2 GENERAL ARRANGEMENT PLAN SHEET 1 OF 6**

Scale(s): AS SHOWN

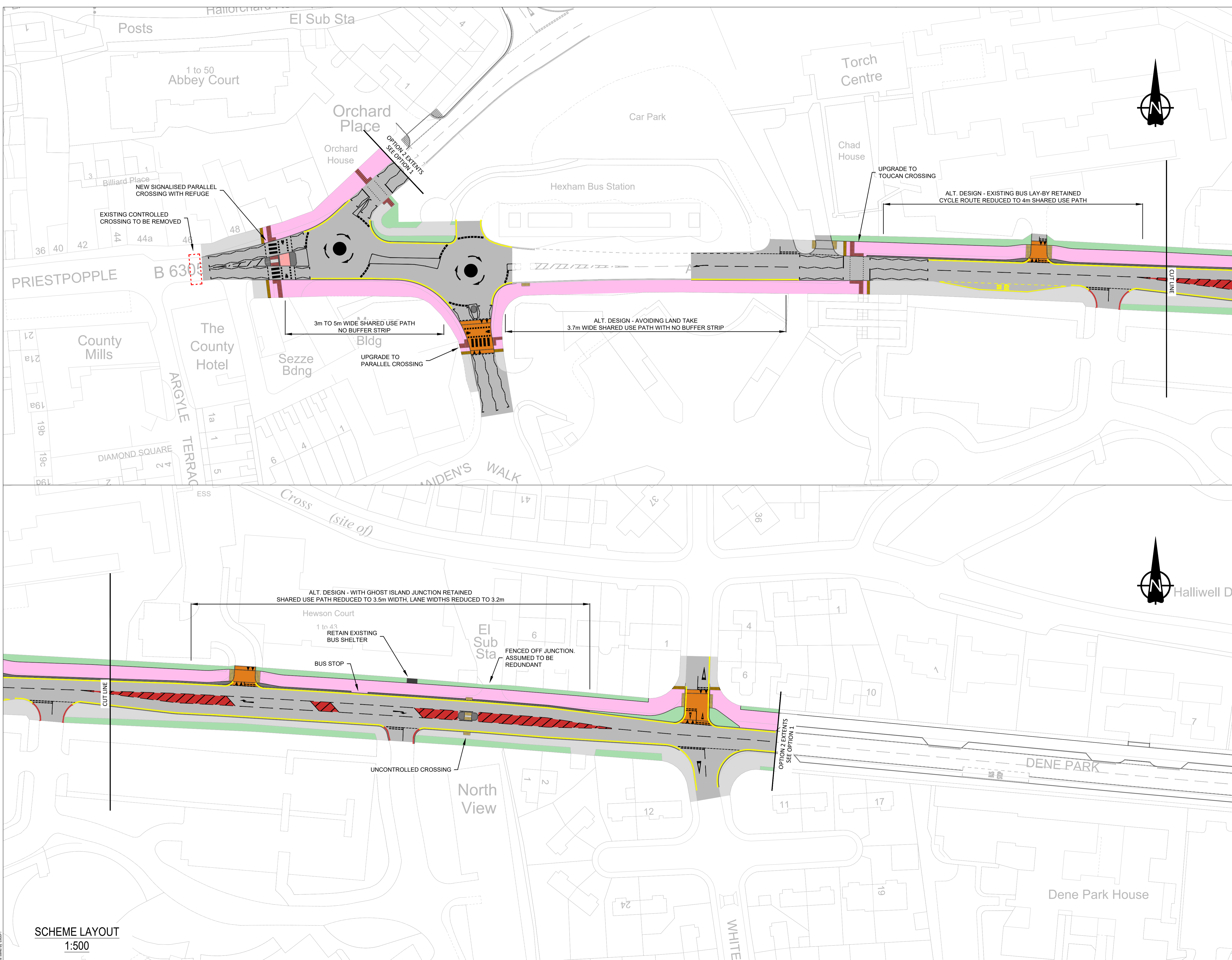
Drawn	Date	Checked	Passed
PE	NOV 22	TW	MM

Drawing Number: TDI22013-03-A695-10-12  
Revision: 01  
Grade Number: TDI22013



**SCHEME LAYOUT**  
1:500

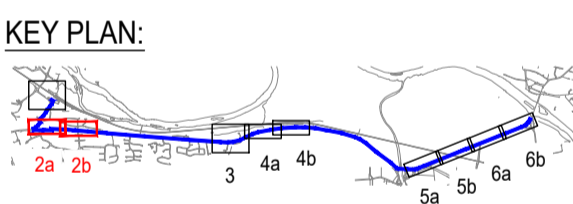
File Path: L:\Legacy\WIP\PROJECTS\Highways - Hexham to Corbridge Cycle Scheme\02 Execution\04 CAD\20 SHEET\1\TDI22013-03-A695-10-12 Option 2 GA Sheets 1 to 6



All rights reserved. No part of this document may be reproduced in any material form (including photocopying or storing in any medium) without the written permission of Northumberland County Council except in accordance with the provisions of Copyright, Designs and Patents Act 1988. Unauthorised reproduction may lead to prosecution or civil proceedings.

- NOTES:**
- GENERAL**
  - 1.1. ALL DIMENSIONS IN METRES [m] UNLESS STATED OTHERWISE.
  - 1.2. OPTION 2 PROVIDES ALTERNATIVE LAYOUTS FOR SOME SECTIONS OF THE ROUTE. FOR FURTHER DETAILS, SEE DRAWING 'TDI22013-03-A695-10-18 DESIGN OPTIONS SUMMARY'
  - 1.3. FOR DETAILS OF OPTION 1, SEE DRAWING 'TDI22013-03-A695-10-01 OPTION 1 GA SHEETS 1 TO 11'

- LEGEND:**
- PROPOSED KERB
  - 2 WAY CYCLE LANE
  - SHARED SPACE
  - TACTILES - CONTROLLED
  - TACTILES - UNCONTROLLED
  - TACTILES - LADDER
  - GRASS VERGE
  - PAVED VERGE
  - VEGETATION / TREES
  - RAISED TABLE
  - FOOTPATH/ISLAND
  - EXISTING CARRIAGEWAY
  - PROPOSED LAND TAKE



Revised: \_\_\_\_\_ By: \_\_\_\_\_ Date: \_\_\_\_\_  
 Reproduced from based upon the Ordnance Survey mapping with permission of the Controller of Her Majesty's Stationery Office. © Crown copyright. Unauthorised reproduction infringes Crown copyright and may lead to prosecution or civil proceedings. NORTHUMBERLAND COUNTY COUNCIL - O.S. License No. 100049048 (2009)

Drawing Status: **PRELIMINARY**

Client: NORTHUMBERLAND COUNTY COUNCIL  
 COUNTY HALL, MORPETH  
 NORTHUMBERLAND, NE61 2EF

Job Title: **HEXHAM TO CORBRIDGE CYCLE SCHEME**

Drawing Title: **OPTION 2 GENERAL ARRANGEMENT PLAN SHEET 2 OF 6**

Scale(s): AS SHOWN

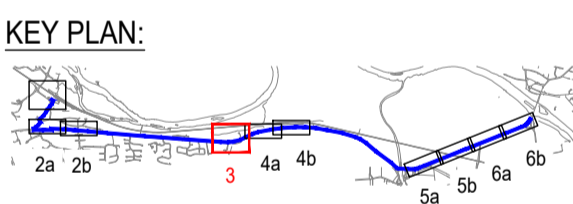
**SCHEME LAYOUT**  
1:500

File Path: L:\Legacy\WIP\PROJ\ECTS\Highways - Hexham to Corbridge Cycle Scheme\03 Execution\04 CAD\20 SHEETS\TDI22013-03-A695-10-12 Option 2 GA Sheets 1 to 6

All rights reserved. No part of this document may be reproduced in any material form (including photocopying or storing in any medium) without the written permission of Northumberland County Council except in accordance with the provisions of Copyright, Designs and Patents Act 1988. Unauthorised reproduction may lead to prosecution or civil proceedings.

- NOTES:**
- GENERAL**
  - 1.1. ALL DIMENSIONS IN METRES [m] UNLESS STATED OTHERWISE.
  - 1.2. OPTION 2 PROVIDES ALTERNATIVE LAYOUTS FOR SOME SECTIONS OF THE ROUTE. FOR FURTHER DETAILS, SEE DRAWING 'TDI22013-03-A695-10-18 DESIGN OPTIONS SUMMARY'
  - 1.3. FOR DETAILS OF OPTION 1, SEE DRAWING 'TDI22013-03-A695-10-01 OPTION 1 GA SHEETS 1 TO 11'

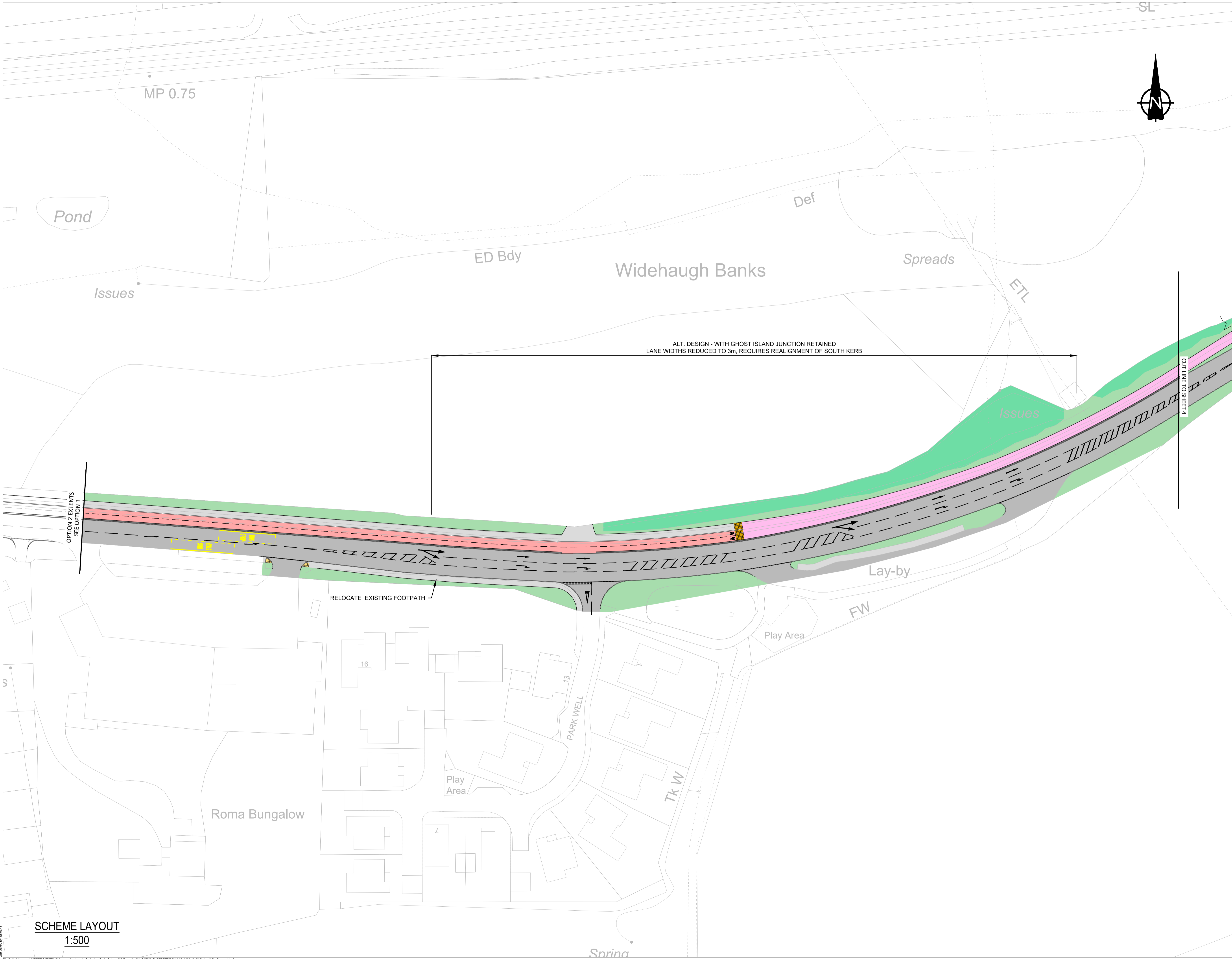
- LEGEND:**
- PROPOSED KERB
  - 2 WAY CYCLE LANE
  - SHARED SPACE
  - TACTILES - CONTROLLED
  - TACTILES - UNCONTROLLED
  - TACTILES - LADDER
  - GRASS VERGE
  - PAVED VERGE
  - VEGETATION / TREES
  - RAISED TABLE
  - FOOTPATH/ISLAND
  - EXISTING CARRIAGEWAY
  - PROPOSED LAND TAKE



Reproduction from based upon the Ordnance Survey mapping with permission of the Controller of Her Majesty's Stationery Office. © Crown copyright. Unauthorised reproduction infringes Crown copyright and may lead to prosecution or civil proceedings. NORTHUMBERLAND COUNTY COUNCIL - O.S. License No. 100049048 (2009)

Revision:	By:	Chk:	App:	Date:	Rev:
PRELIMINARY					
Client: NORTHUMBERLAND COUNTY COUNCIL COUNTY HALL, MORPETH NORTHUMBERLAND, NE61 2EF					
Job Title: <b>HEXHAM TO CORBRIDGE CYCLE SCHEME</b>					
Drawing Title: <b>OPTION 2 GENERAL ARRANGEMENT PLAN SHEET 3 OF 6</b>					
Scale(s): AS SHOWN					

Drawn:	Date:	Checked:	Passed:
PE	NOV 22	TW	MM
Drawing Number:	Revision:		
TDI22013-03-A695-10-14	01		
Draught Number:	TDI22013		



**SCHEME LAYOUT**  
1:500

File Path: L:\Legacy\WIP\PROJECTS\Highways - Hexham to Corbridge Cycle Scheme\02 Execution\04 CAD\01 SHEETS\TDI22013-03-A695-10-12 Option 2 GA Sheets 1 to 6

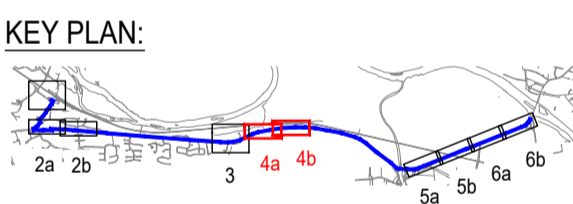


**SCHEME LAYOUT**  
1:500

All rights reserved. No part of this document may be reproduced in any material form (including photocopying or storing in any medium) without the written permission of Northumberland County Council except in accordance with the provisions of Copyright, Designs and Patents Act 1988. Unauthorised reproduction may lead to prosecution or civil proceedings.

- NOTES:**
- GENERAL**
  - 1.1. ALL DIMENSIONS IN METRES [m] UNLESS STATED OTHERWISE.
  - 1.2. OPTION 2 PROVIDES ALTERNATIVE LAYOUTS FOR SOME SECTIONS OF THE ROUTE. FOR FURTHER DETAILS, SEE DRAWING 'TDI22013-03-A695-10-18 DESIGN OPTIONS SUMMARY'
  - 1.3. FOR DETAILS OF OPTION 1, SEE DRAWING 'TDI22013-03-A695-10-01 OPTION 1 GA SHEETS 1 TO 11'

- LEGEND:**
- PROPOSED KERB
  - 2 WAY CYCLE LANE
  - SHARED SPACE
  - TACTILES - CONTROLLED
  - TACTILES - UNCONTROLLED
  - TACTILES - LADDER
  - GRASS VERGE
  - PAVED VERGE
  - VEGETATION / TREES
  - RAISED TABLE
  - FOOTPATH/ISLAND
  - EXISTING CARRIAGEWAY
  - PROPOSED LAND TAKE



Revised: \_\_\_\_\_ By: \_\_\_\_\_ Date: \_\_\_\_\_  
Reproduced from based upon the Ordnance Survey mapping with permission of the Controller of Her Majesty's Stationery Office. © Crown copyright. Unauthorised reproduction infringes Crown copyright and may lead to prosecution or civil proceedings. NORTHUMBERLAND COUNTY COUNCIL - O.S. License No. 100049048 (2009)

Drawing Status: **PRELIMINARY**

Client:  
 NORTHUMBERLAND COUNTY COUNCIL  
 COUNTY HALL, MORPETH  
 NORTHUMBERLAND, NE61 2EF

Job Title:  
**HEXHAM TO CORBRIDGE  
 CYCLE SCHEME**

Drawing Title:  
**OPTION 2  
 GENERAL ARRANGEMENT PLAN  
 SHEET 4 OF 6**

Scale(s):  
 AS SHOWN

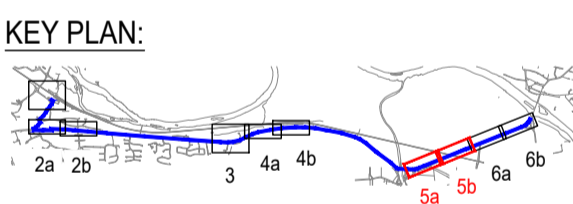
Drawn:	Date:	Checked:	Passed:
PE	NOV 22	TW	MM
Drawing Number:	Revision:		
TDI22013-03-A695-10-15	01		
Grade Number:	TDI22013		

File Path: L:\Legacy\WTP\PROJECTS\Highways - Hexham to Corbridge Cycle Scheme\03 Execution\04 CAD\00 SHEETS\TDI22013-03-A695-10-12 Option 2 GA Sheets 1 to 6

All rights reserved. No part of this document may be reproduced in any material form (including photocopying or storing in any medium) without the written permission of Northumberland County Council except in accordance with the provisions of Copyright, Designs and Patents Act 1988. Unauthorised reproduction may lead to prosecution or civil proceedings.

- NOTES:**
- GENERAL**
  - 1.1. ALL DIMENSIONS IN METRES [m] UNLESS STATED OTHERWISE.
  - 1.2. OPTION 2 PROVIDES ALTERNATIVE LAYOUTS FOR SOME SECTIONS OF THE ROUTE. FOR FURTHER DETAILS, SEE DRAWING 'TDI22013-03-A695-10-18 DESIGN OPTIONS SUMMARY'
  - 1.3. FOR DETAILS OF OPTION 1, SEE DRAWING 'TDI22013-03-A695-10-01 OPTION 1 GA SHEETS 1 TO 11'

- LEGEND:**
- PROPOSED KERB
  - 2 WAY CYCLE LANE
  - SHARED SPACE
  - TACTILES - CONTROLLED
  - TACTILES - UNCONTROLLED
  - TACTILES - LADDER
  - GRASS VERGE
  - PAVED VERGE
  - VEGETATION / TREES
  - RAISED TABLE
  - FOOTPATH/ISLAND
  - EXISTING CARRIAGEWAY
  - PROPOSED LAND TAKE



Revised: \_\_\_\_\_ By: \_\_\_\_\_ Date: \_\_\_\_\_  
 Reproduced from based upon the Ordnance Survey mapping with permission of the Controller of Her Majesty's Stationery Office. © Crown copyright. Unauthorised reproduction infringes Crown copyright and may lead to prosecution or civil proceedings. NORTHUMBRLAND COUNTY COUNCIL - O.S. License No. 100049048 (2009)

Drawing Status: **PRELIMINARY**

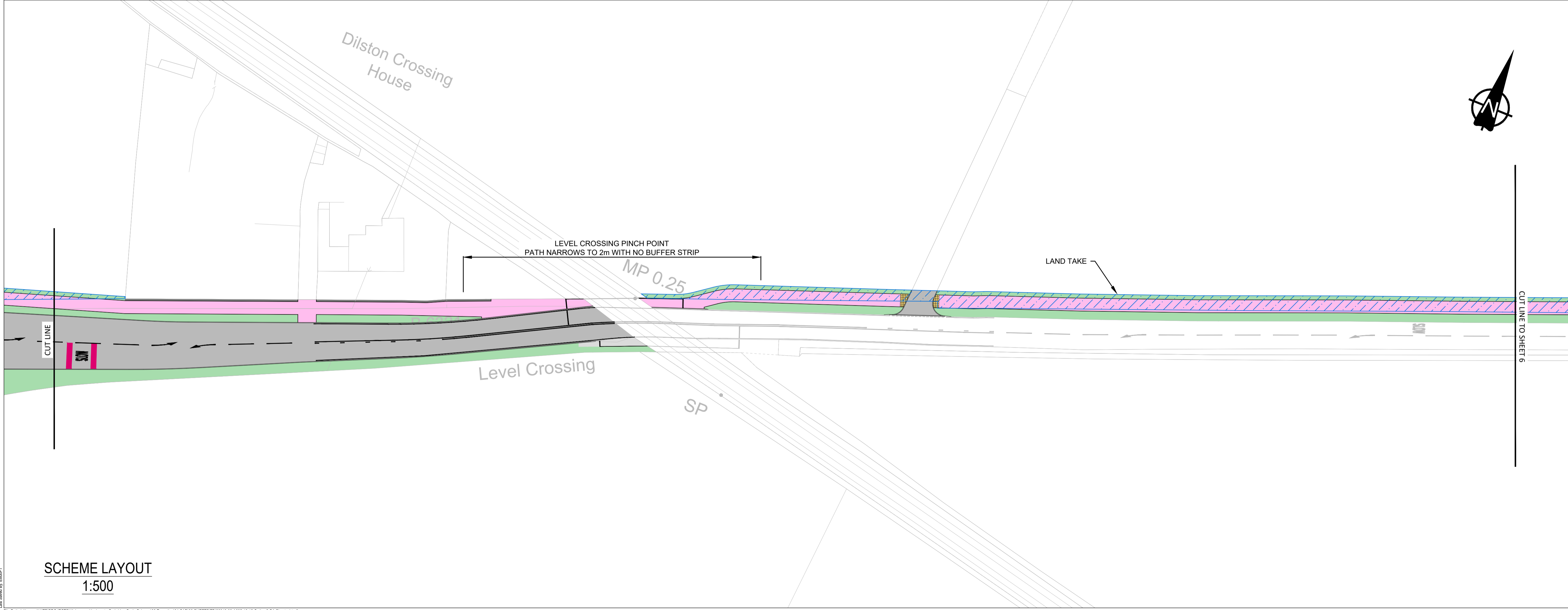
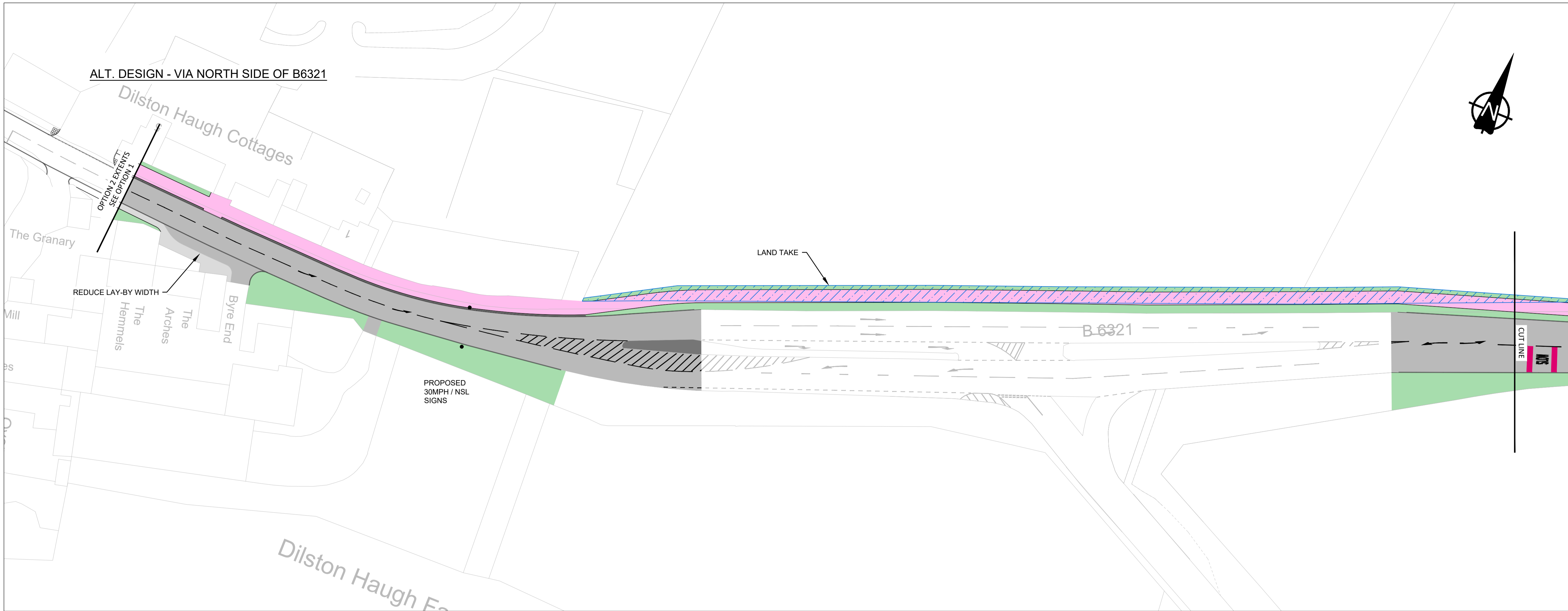
Client: NORTHUMBRLAND COUNTY COUNCIL  
 COUNTY HALL, MORPETH  
 NORTHUMBRLAND, NE61 2EF

Job Title: **HEXHAM TO CORBRIDGE CYCLE SCHEME**

Drawing Title: **OPTION 2 GENERAL ARRANGEMENT PLAN SHEET 5 OF 6**

Scale(s): AS SHOWN

Drawn: PE	Date: NOV 22	Checked: TW	Passed: MM
Drawing Number: TDI22013-03-A695-10-16	Revision: 01		
Grade Number: TDI22013			



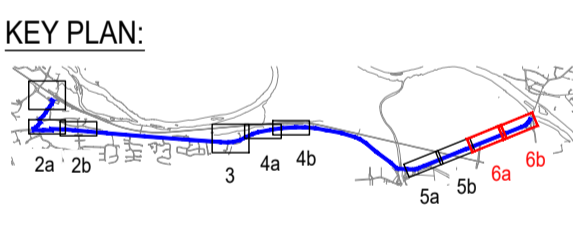
**SCHEME LAYOUT**  
 1:500

File Path: L:\Legacy\WTP\PROJ\ECTS\Highways - Hexham to Corbridge Cycle Scheme\03 Execution\04 CAD\20 SHEETS\TDI22013-03-A695-10-12 Option 2 GA Sheets 1 to 6

All rights reserved. No part of this document may be reproduced in any material form (including photocopying or storing in any medium) without the written permission of Northumberland County Council except in accordance with the provisions of Copyright Designs and Patents Act 1988. Unauthorised reproduction may lead to prosecution or civil proceedings.

- NOTES:**
- GENERAL**
  - 1.1. ALL DIMENSIONS IN METRES [m] UNLESS STATED OTHERWISE.
  - 1.2. OPTION 2 PROVIDES ALTERNATIVE LAYOUTS FOR SOME SECTIONS OF THE ROUTE. FOR FURTHER DETAILS, SEE DRAWING 'TDI2013-03-A695-10-18 DESIGN OPTIONS SUMMARY'
  - 1.3. FOR DETAILS OF OPTION 1, SEE DRAWING 'TDI2013-03-A695-10-01 OPTION 1 GA SHEETS 1 TO 11'

- LEGEND:**
- PROPOSED KERB
  - 2 WAY CYCLE LANE
  - SHARED SPACE
  - TACTILES - CONTROLLED
  - TACTILES - UNCONTROLLED
  - TACTILES - LADDER
  - GRASS VERGE
  - PAVED VERGE
  - VEGETATION / TREES
  - RAISED TABLE
  - FOOTPATH/ISLAND
  - EXISTING CARRIAGEWAY
  - PROPOSED LAND TAKE



Reproduced from based upon the Ordnance Survey mapping with permission of the Controller of Her Majesty's Stationery Office. Crown copyright. Unauthorised reproduction infringes Crown copyright and may lead to prosecution or civil proceedings. NORTHUMBERLAND COUNTY COUNCIL - O.S. License No. 100049048 (2009)

Revision:	By:	Chk:	App:	Date:	Rev:
Drawing Status: PRELIMINARY					
Client: NORTHUMBERLAND COUNTY COUNCIL COUNTY HALL, MORPETH NORTHUMBERLAND, NE61 2EF					
Job Title: HEXHAM TO CORBRIDGE CYCLE SCHEME					
Drawing Title: OPTION 2 GENERAL ARRANGEMENT PLAN SHEET 6 OF 6					
Scale(s): AS SHOWN					

Drawn:	Date:	Checked:	Passed:
PE	NOV 22	TW	MM
Drawing Number:	Revision:		
TDI2013-03-A695-10-17	01		
Grade Number:	TDI2013		

ALT. DESIGN - VIA NORTH SIDE OF B6321



**SCHEME LAYOUT**  
1:500